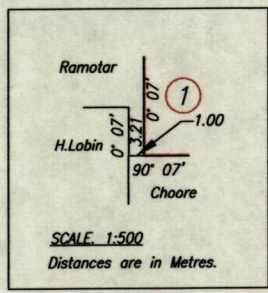
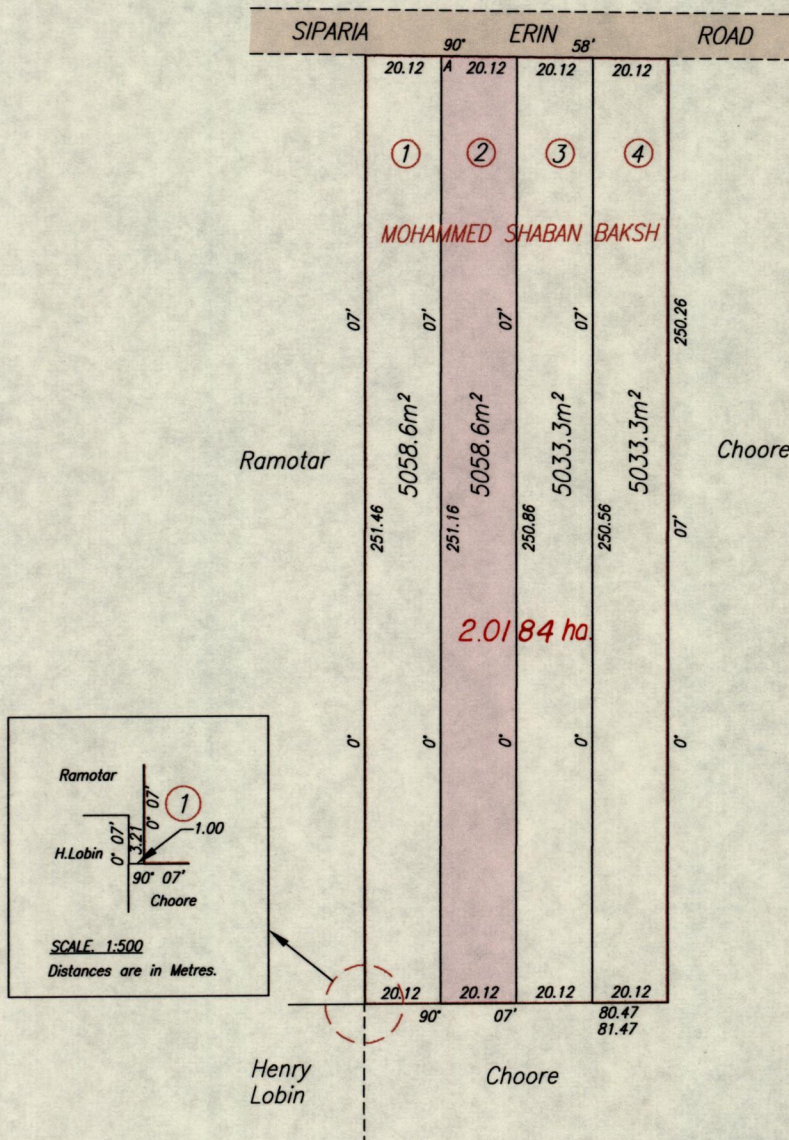
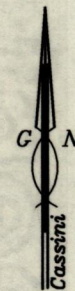


REMAINING PORTION



A N 1117896 Hand Held GPS +/- 5m
E 657181 UTM proj. Nap.1955 Dat

Bk.1189 Fol.23

Lot#	Name	Cert. of Title Vol:Fol.
1	Sookoo Mohammed Khan	C.T. Vol.3320 :23
3	Afraz Baksh	C.T. Vol.3320 :17
4	Afrose Baksh	C.T. Vol.3320 :11

Approved Director of Surveys 2012-10-8

SCALE 1/2000
Distances are in metres

Bearing are Cassini Grid based on Solar Observations

This is a true copy of a diagram of a parcel of land originally transferred to Mohammed Shaban Baksh shewing a portion coloured pink and containing five thousand and fifty eight point six square metres being the remainder after three (3) transfers of another portion of the land. In accordance with regulation 25 (1) of the Land Surveyors' Regulations 1998, I certify that this plan is correct.

Checked by 2/10/12

Entered on.....

Trinidad & Tobago Land Surveyor 26th September 2012



1433/125