

R.P.O. Vol. 14 fol. 209


C.T. Vol. 368 fol. 133

PROCESS ID # 56148

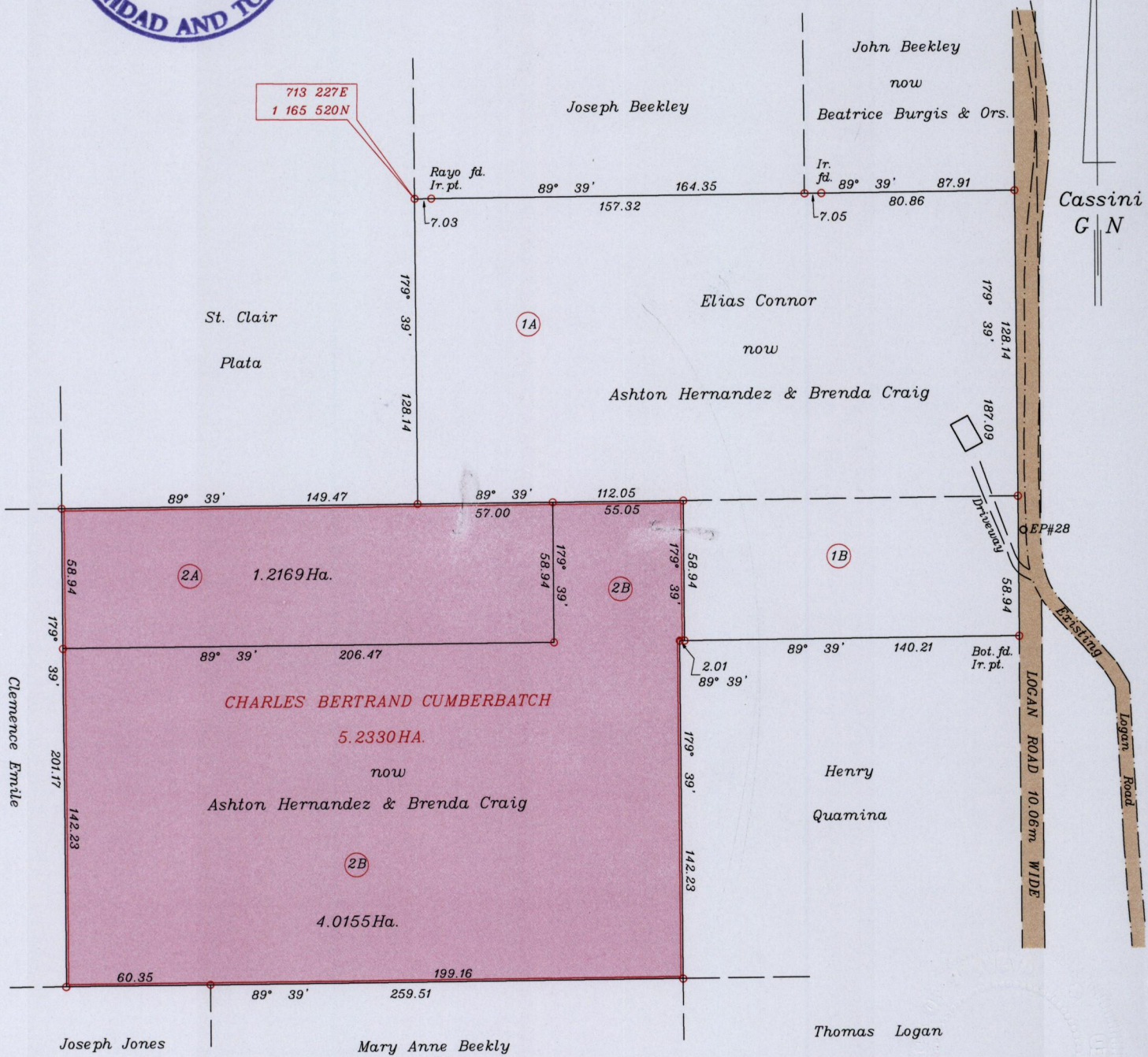
Ward of Manzanilla

County of St. Andrew

Cadastral Sheet E.3.J., 36A
2/b



VIDE Bk.161 fol.110
Bk.161 fol.106
Bk.1135 fol.680



Approved

[Signature]
Director of Surveys 2012-10-2

Parcels 1A & 2A to be amalgamated
Parcels 1B & 2B to be amalgamated

SCALE 1:2500

o denotes Ir. pt. unless otherwise stated

Co-ordinates are U.T.M. Zone 20 Naparima Datum +/-5m
obtained from handheld G.P.S.

Bearings are Cassini Grid based on Solar Observations Distances are in metres

PLAN of 2 Parcels of land coloured pink in the Ward of Manzanilla

Containing together five point two three two four hectares

Surveyed by me, with due authority, in September 2009

In accordance with Regulation 25(1) of the Land Surveyors Regulations 1998,

I certify that this plan is correct.


Checked by

[Signature]

[Signature]
Lizabeta Hamilton

Entered

Trinidad & Tobago Land Surveyor July 16 2012



1433/121