

C.T. Vol. 54CZ Fol. 255  
 R.P.O. Vol. 6  
 C.T. Vol.  
 U.R.P.N. ....

Process ID# 40931

REMAINING PORTION

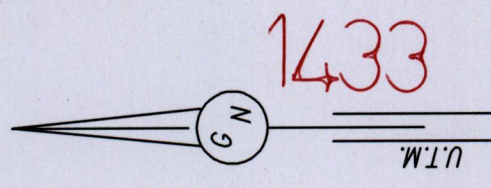
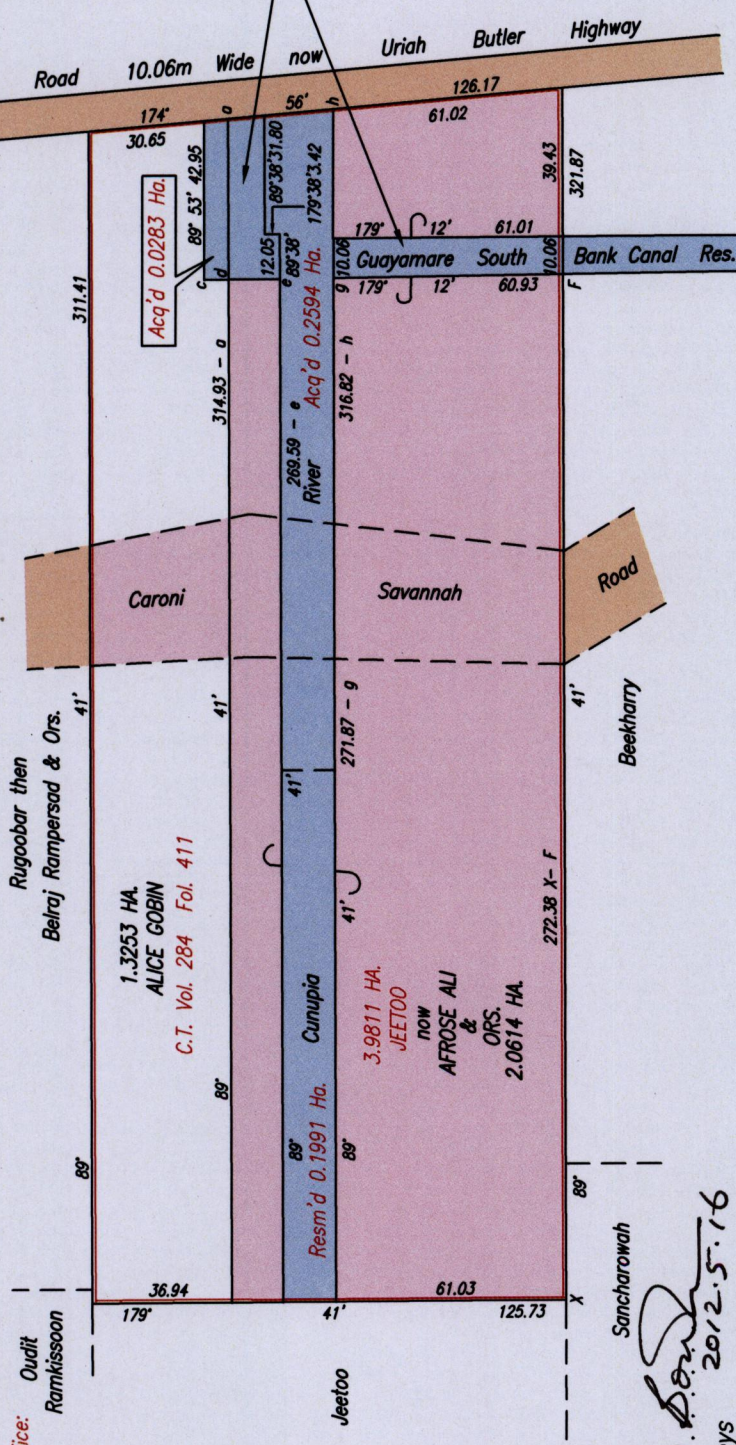
Cadastral Sheet D.2.H. 4/c & 4/d  
 23F  
 Borough of Chaguanas  
 County of Caroni  
 Bk. 723 Fol. 54  
 Bk. 711 Fol. 93  
 Bk. 1247 Fol. 63

Plan Filed in Registrar General's Office:  
 Oudit Ramkissoon  
 Bk. 19 Fol. 5  
 Bk. 20 Fol. 39  
 Bk. 19 Fol. 38

Rugooabar then  
 Belraj Rampersad & Ors.

1,3253 HA.  
 ALICE GOBIN  
 C.T. Vol. 284 Fol. 411

3,9811 HA.  
 JEETOO  
 NOW  
 AFROSE ALI &  
 ORS.  
 2,0614 HA.



Legend	
Sta.	Bearing
c-d	179° 38'
d-e	179° 38' 13.65
	Dist.
	6.57
	13.65

Note: To obtain Cassini bearing + 18 minutes

SCALE 1/2000

Distances are in metres


Point X

Co-ordinates obtained by Hand Held G.P.S. (Nap. Datum)

Accuracy ± 4m

E 672864m

N 1167755m



This is a true copy of a diagram of three point nine eight one one hectares originally transferred to Jeetoo, showing a portion coloured pink and containing two point zero six one four hectares being the remainder after one previous transfer, one resumption and three acquisitions of another portions of the land. In accordance with Regulation 25 (1) of the Land Surveyors' Regulations 1998, I certify that this plan is correct.

Approved  
*[Signature]*  
 Director of Surveys  
 2012.5.16

Entered on *[Signature]* 4/5  
 Checked by *[Signature]* 4/5

Trinidad & Tobago Land Surveyor

1433/12



Ct. Volume 5462 Folio 255 - Omar Ali, Atrose Ali & Lukhman