

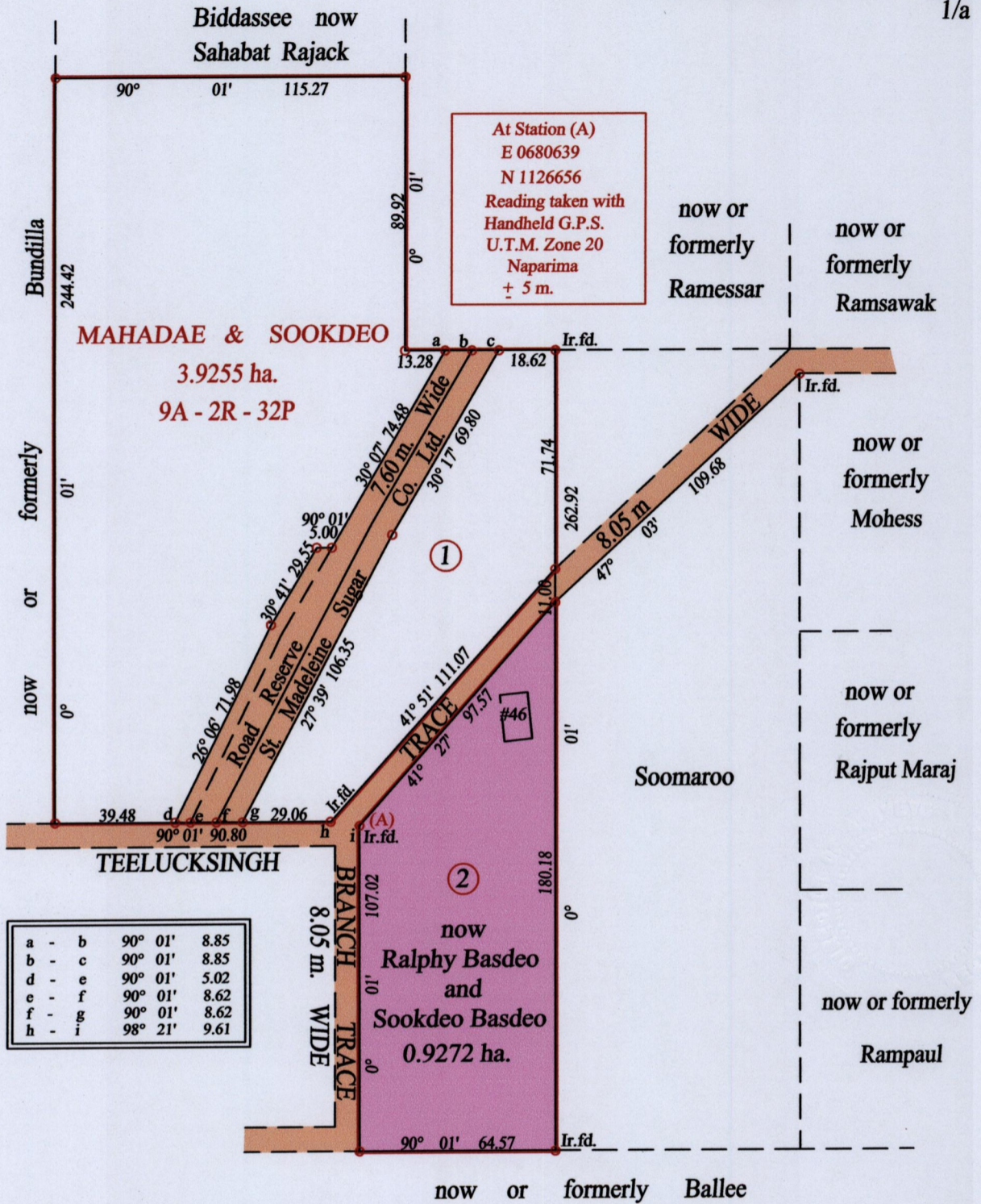
R.P.O. Vol. 431 Fol. 317


C.T. Vol. 2304 Fol. 349

Ward of Savana Grande

County of Victoria


Cadastral Sheet G.14.D 64.E. 1/a



Approved   
Director of Surveys 2012.10.2


Vide Bk. 386 fol. 9  
Vide Bk. 834 fol. 111

o Denotes Iron put except stated otherwise.  
Note: Bearings are cassini grid based on solar observations Distances are in metres  
PLAN of a Parcel of land coloured pink in the Ward of Savana Grande  
Containing zero point nine two seven two hectare  
Surveyed by me, with due authority, in December 2009  
In accordance with Regulation 25 (1) of the Land Surveyors' Regulations 1998,  
I certify that this plan is correct.

Checked by  28/9/2012

Entered on ..... Trinidad & Tobago Land Surveyor ..... 19.09.2012





1433/117