

R.P.O. Vol. 79 Fol. 265

C.T. Vol. 501 Fol. 107


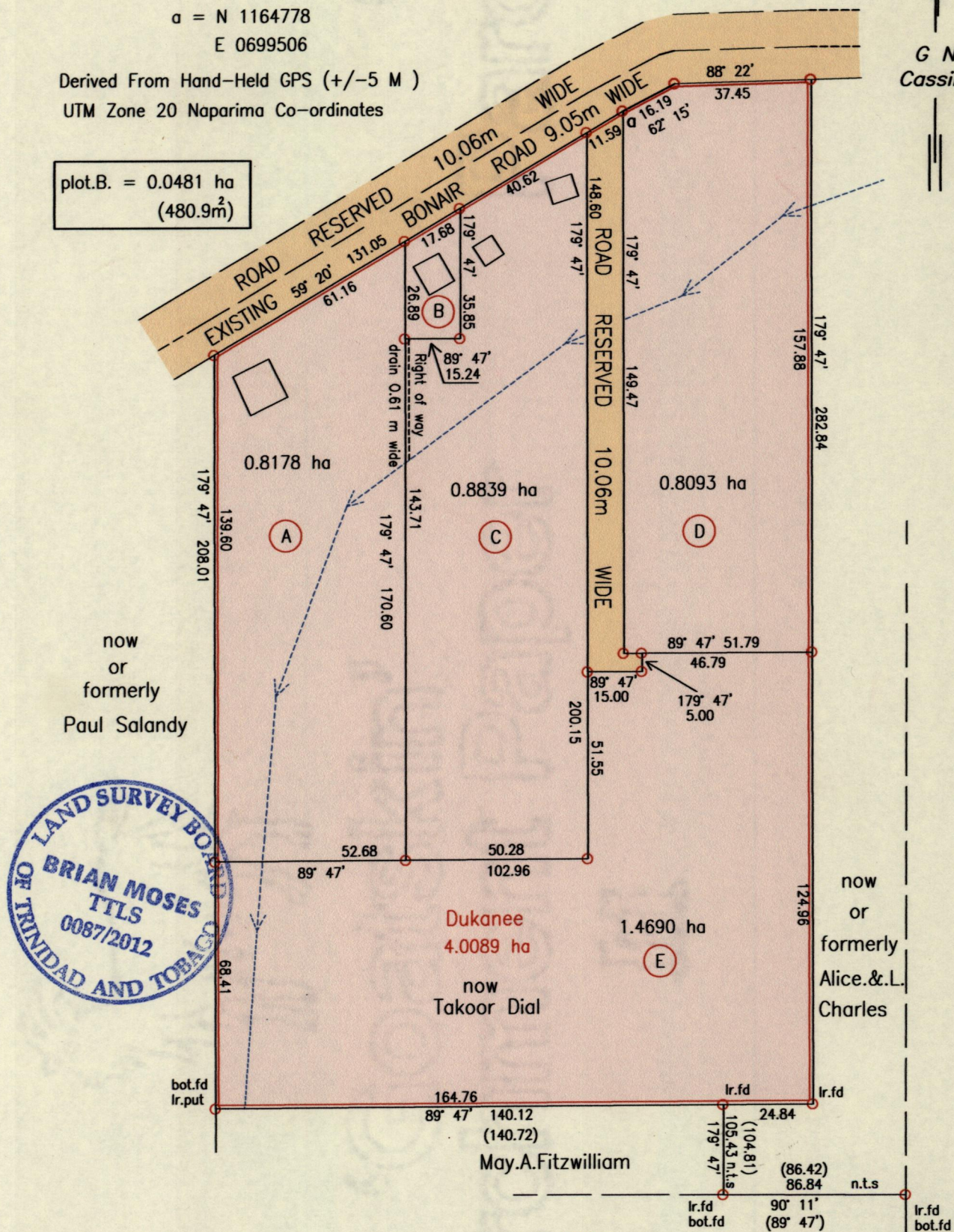
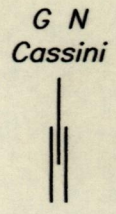
C.T. Vol 5657 Fol 293

PROCESS ID # 50854

a = N 1164778  
E 0699506

Derived From Hand-Held GPS (+/-5 M)  
UTM Zone 20 Naparima Co-ordinates

plot.B. = 0.0481 ha  
(480.9m<sup>2</sup>)



Approved *[Signature]*  
Director of Surveys 2012.9.28

Vide  
Bk 886:205  
Bk 7:342  
Bk 753:47

SCALE 1:1500

Distances are in Metres  
natural water course

Bearings are Cassini Grid based on Solar Obs.  
○ Denotes Iron Put unless otherwise stated  
Plan of 5 Parcels of land coloured pink in the Ward of Tamana  
Containing together four point zero two eight one hectares  
Surveyed by me, with due authority, in November.2010  
In accordance with Regulation 25(1) of the Land Surveyors' Regulations 1998,  
I certify that this plan is correct.

Checked by *[Signature]*  
Entered on ..... Trinidad & Tobago Land Surveyor *[Signature]* 20<sup>th</sup> September 2012

III

QOSIQ  
PILQUNIAQ



III

QOSIQ  
PILQUNIAQ

