

1433

111

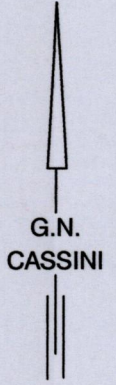
C.T. Vol. 5578 Fol. 427
R.P.O. Vol. 76 Fol. 533
C.T. Vol. 2613 Fol. 503

Cadastral Sheet 54B, D.24.J.
2/d
Ward of Pointe-a-Pierre

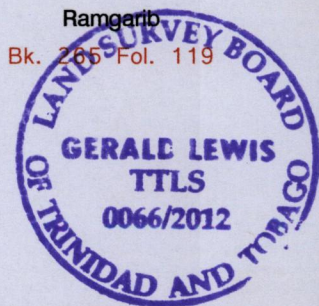
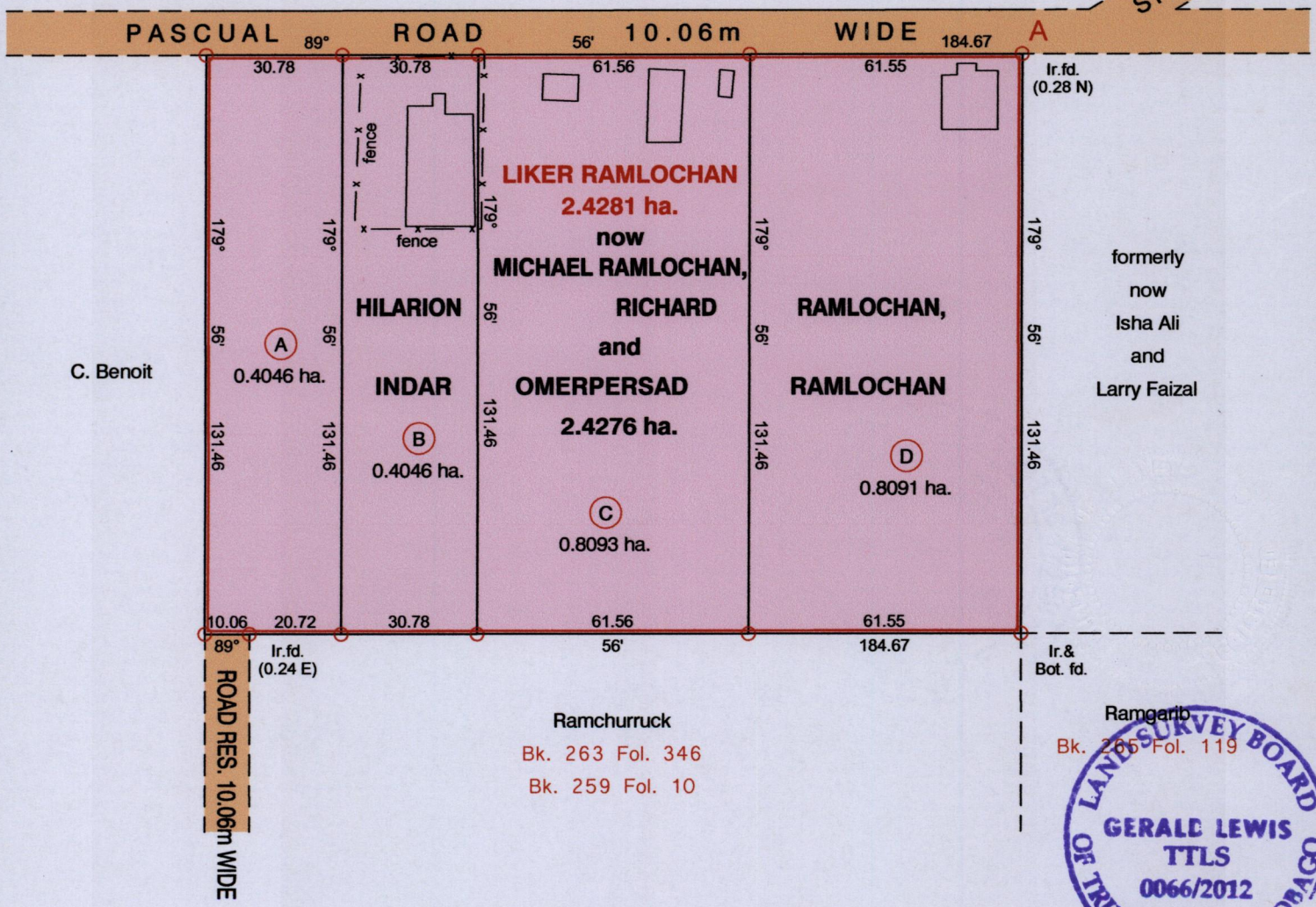
County of Victoria

Ref. :- Bk. 257 Fol. 7

A - 1142,511 N , 684,522 E
UTM ZONE 20, WGS84 (+/- 5.00m)
Direct Observation - GPS hand held



ST. JOHN TRACE



Approved [Signature]
2012.9.14 Director of Surveys

Distances are in metres.
SCALE 1:1500

○ Denotes Iron put unless otherwise stated
Bearings are Cassini Grid based on Solar Obs.

PLAN of four Parcels of land coloured pink in the Ward of Pointe-a-Pierre.
Containing together two point four two seven six hectares.


Surveyed by me, with due authority, in April 2012

In accordance with Regulation 25(1) of the Land Surveyors' Regulations 1998, I certify that this plan is correct.

Checked by [Signature]
Entered by

[Signature]
Trinidad & Tobago Land Surveyor 20/07/2012

Lot #	C.T. Vol & Folio	Names.
A	5578 fol 433	Oudit Ramlochan.
B	5578 fol 441	Ramdeo Ramlochan.
C	5578 fol 449	Deoraj Raviram lochan.
D	5578 fol 457	Sean Mark Ramlochan.



1433/111