
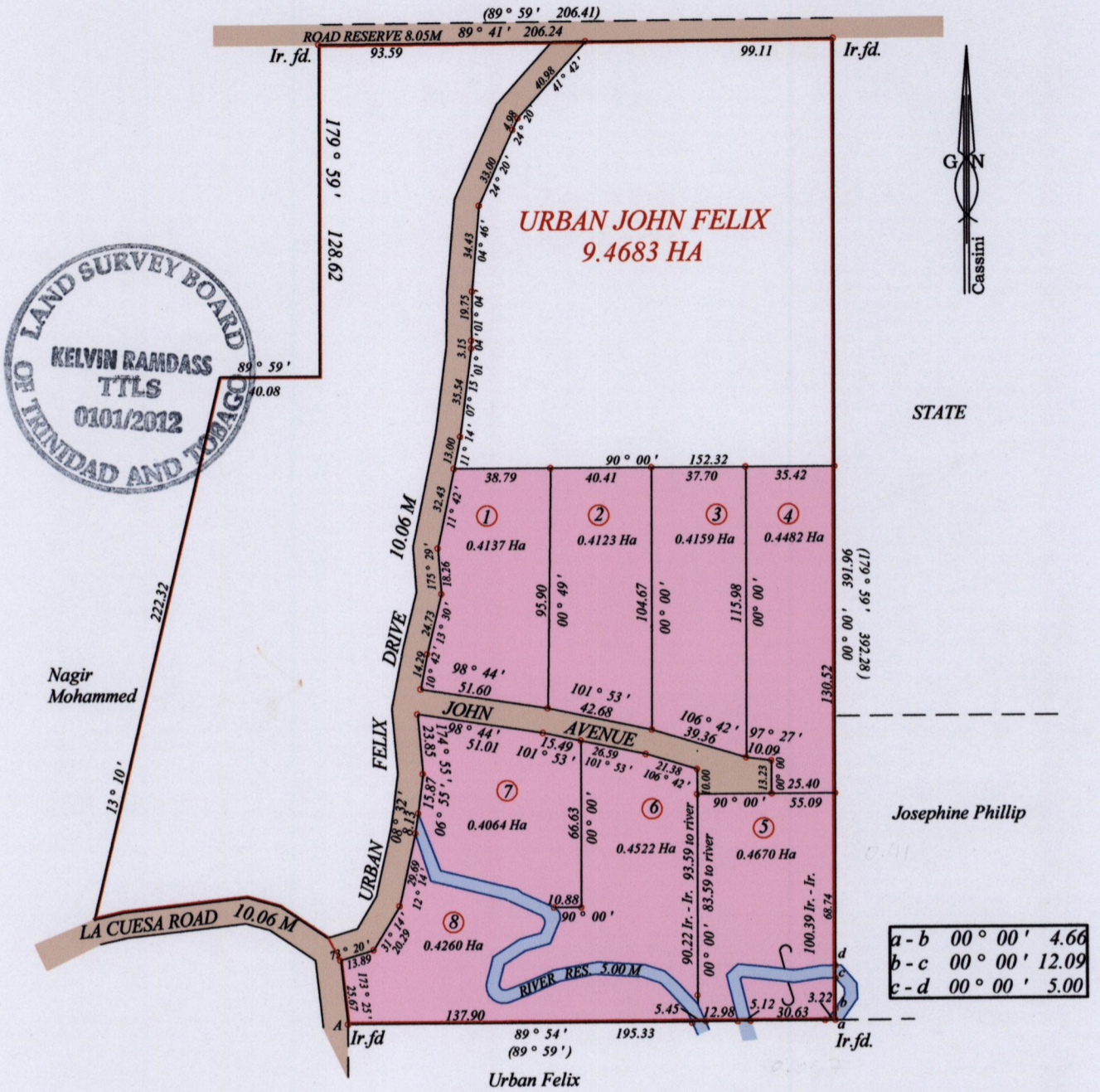


Process ID# 41321

References: Bk. 1149:128
Bk. 1149:130



P.T.O. FOR RIVER NOTES

Approved by

[Signature]
Director of Surveys
2012.5.18

Coordinates are in WGS84, UTM Zone 20 +/- 5m
At. A- 677280 mE, 1155618 mN

SCALE 1: 2500

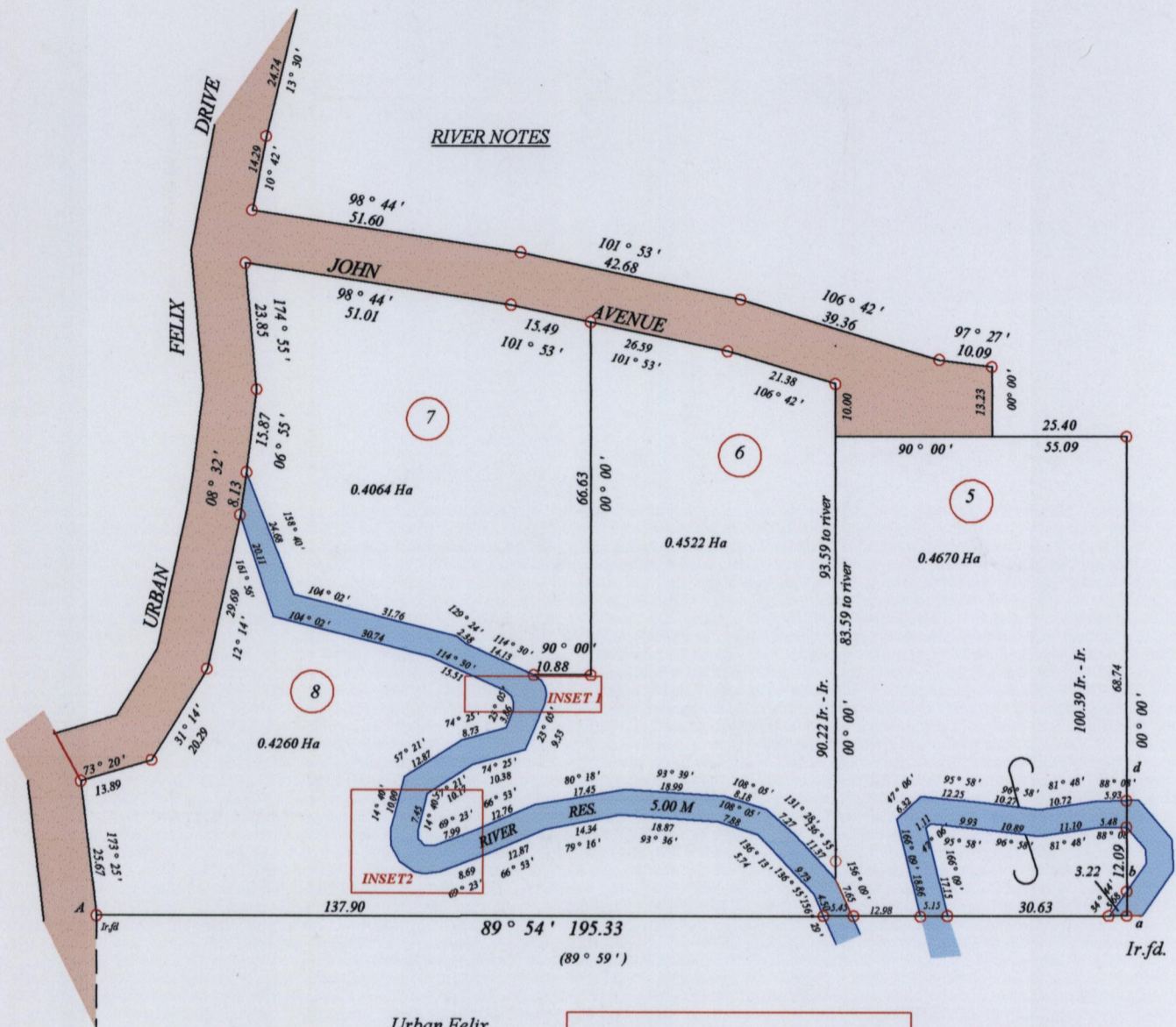
Distances are in Metres

Bearings are Cassini Grid based on solar observations
o Denotes iron put unless otherwise stated

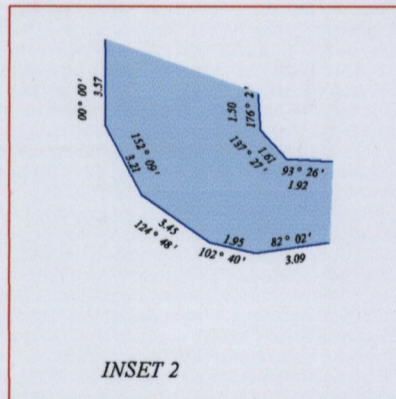
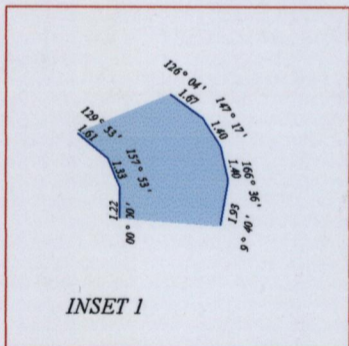
Plan of 8 parcels of land in the Ward of Montserrat
Containing together Three point four four one seven hectares
Surveyed by me with due authority September 2009 for Urban Felix
In accordance with Regulation 25 (1) of the Land Surveyors' Regulations 1998
I certify that this plan is correct.

Checked by *[Signature]* 07/5/12 *[Signature]* 01/03/2012
Entered on *[Signature]* 11.09.2012 Trinidad and Tobago Land Surveyor

RIVER NOTES



Urban Felix



1433/10