
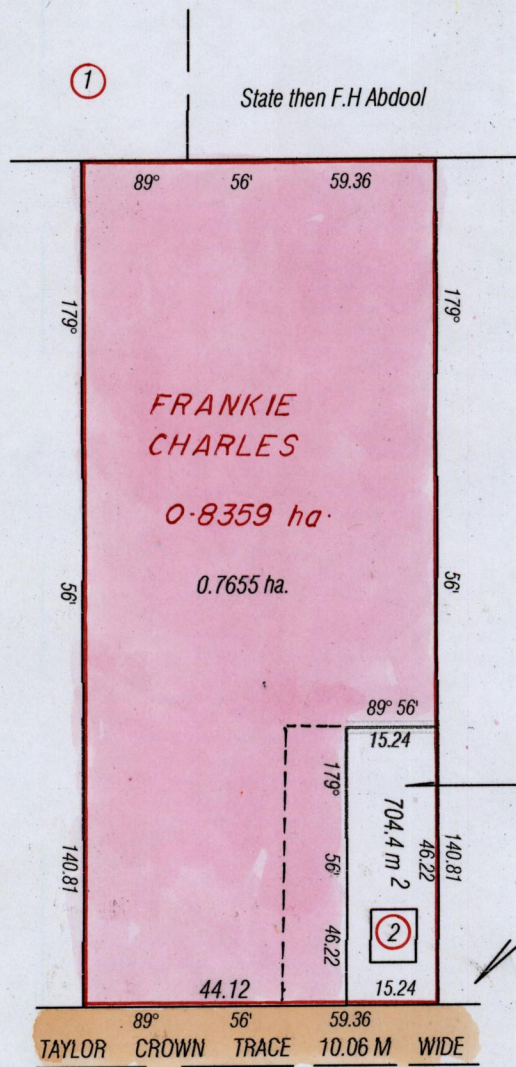


1433/1



R.P.O Vol. 43 Fol. 601
C.T Vol. 2387 Fol. 235
C.T Vol. 5512 Fol. 335

BK. 1053 Fol. 524

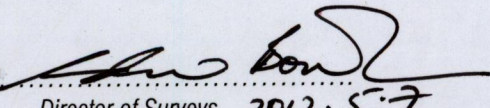


H. G Preau

Bk. 1053 Fol. 899
Vol. 4598 Fol. 223
David Jagroop &
Violet Jagroop


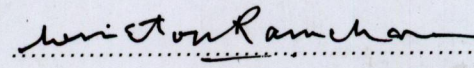

UTM Zone 20 (Nap)
Hand held GPS
±06 0684324 E
1127883 N




Approved 
Director of Surveys 2012.5.7

SCALE 1/1250
Distances are in metres

Note: To obtain compass bearing subtract minutes
This is true copy of a diagram of zero point eight three five nine hectares
Originally transferred to Frankie Charles
Showing a portion coloured pink and containing zero point seven six five five hectares
Being the remainder after one transfer of another portion of the land
In accordance with Regulation 25 (1) of the Land Surveyors' Regulations 1998
I certify that this plan is correct

Checked by  
Entered on.....
Trinidad & Tobago Land Surveyor  2012



1433/1