

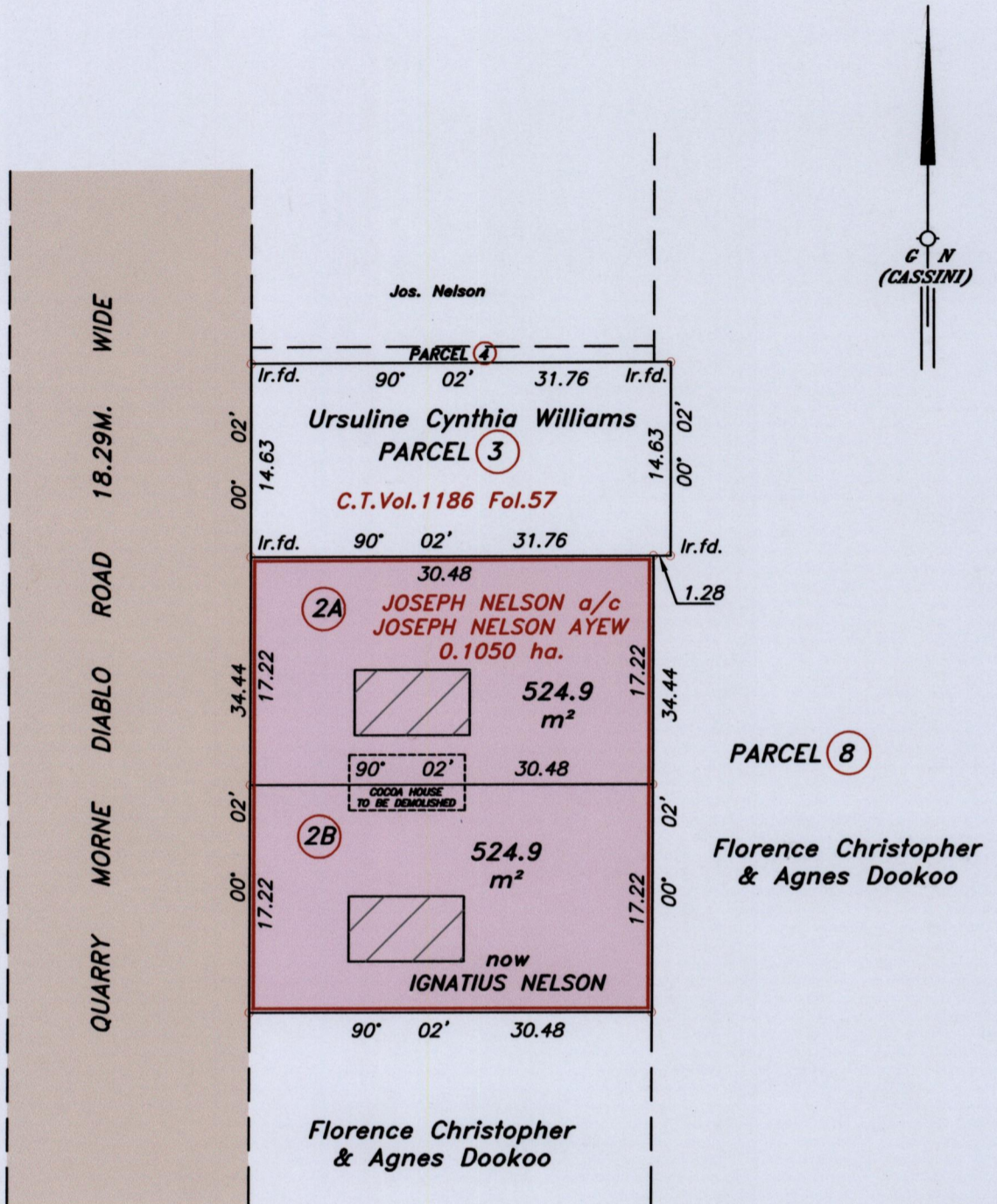
1427


91

R.P.O. Vol 216  
C.T. Vol 1014  
U.P.R.N No.

Fol 495  
Fol 113

Ward of Siparia  
County of St. Patrick  
Cadastral Sheet G.18.J. 73.C.  
3/a&c




Approved   
 Director of Surveys  
 2508.10.03


o Denotes Iron put except stated otherwise.

SCALE 1/500

Bearings are Cassini Grid based on Solar Observations  
 Plan of 2 Parcels of land coloured pink in the Ward of Siparia  
 Containing together one thousand and forty nine point eight square metres  
 Surveyed by me, with due authority, in November 2006  
 In accordance with Regulation 25 (1) of the Land Surveyors' Regulations 1998,  
 I certify that this plan is correct.

Distances are in metres

Checked by  29/29



Entered by .....

Trinidad & Tobago Land Surveyor..... 2209.....2008