

R.P.O. Vol. 86

Fol. 299

Cadastral Sheet D.14.J. 44B

C.T. Vol. 1890

Fol. 55

Ward of Montserrat

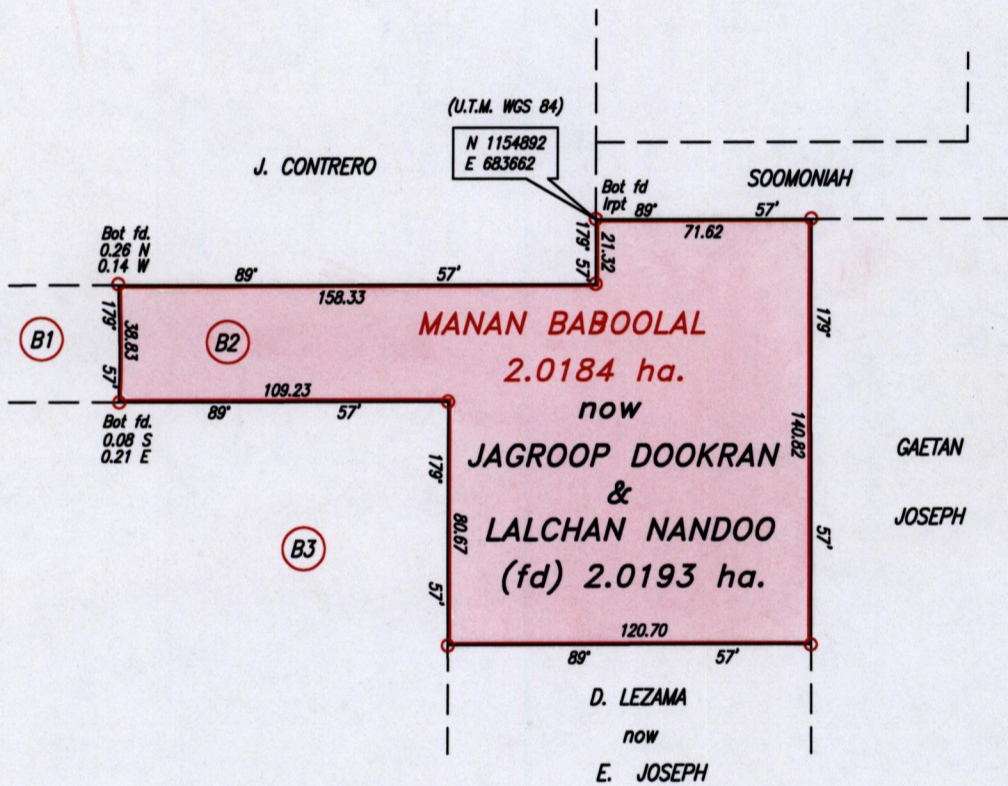
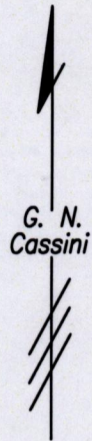

2/a

County of Caroni

See Bk.258 Fol.70
Bk.276 Fol.192
Bk.257 Fol.103

NOTE :

B1, B2 & B3 TO BE AMAGLAMATED



Note :

Coordinates obtained by
hand held G.P.S. (+/-5.0m.)
For identification only

Approved

[Signature]
Director of Surveys
2009.3.18

SCALE 1:2500

Distances are in metres

○Denotes Iron put except where otherwise stated

Bearings are based on Solar Observations

PLAN of a Parcel of land coloured pink in the Ward of Montserrat

Containing two point zero one nine three hectares

Surveyed by me, with due authority, in June - August 2004 and March, July & August 2007

In accordance with Regulation 25 (1) of the Land Surveyors' Regulations 1998,

I certify that this plan is correct.

Checked by

[Signature] 16/3/09

[Signature]
Shri Persad Maharaj

Entered on

Trinidad & Tobago Land Surveyor. 5th January 2009.