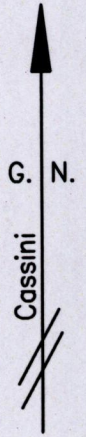


R.P.O. Vol. 38  
C.T. Vol. 3279


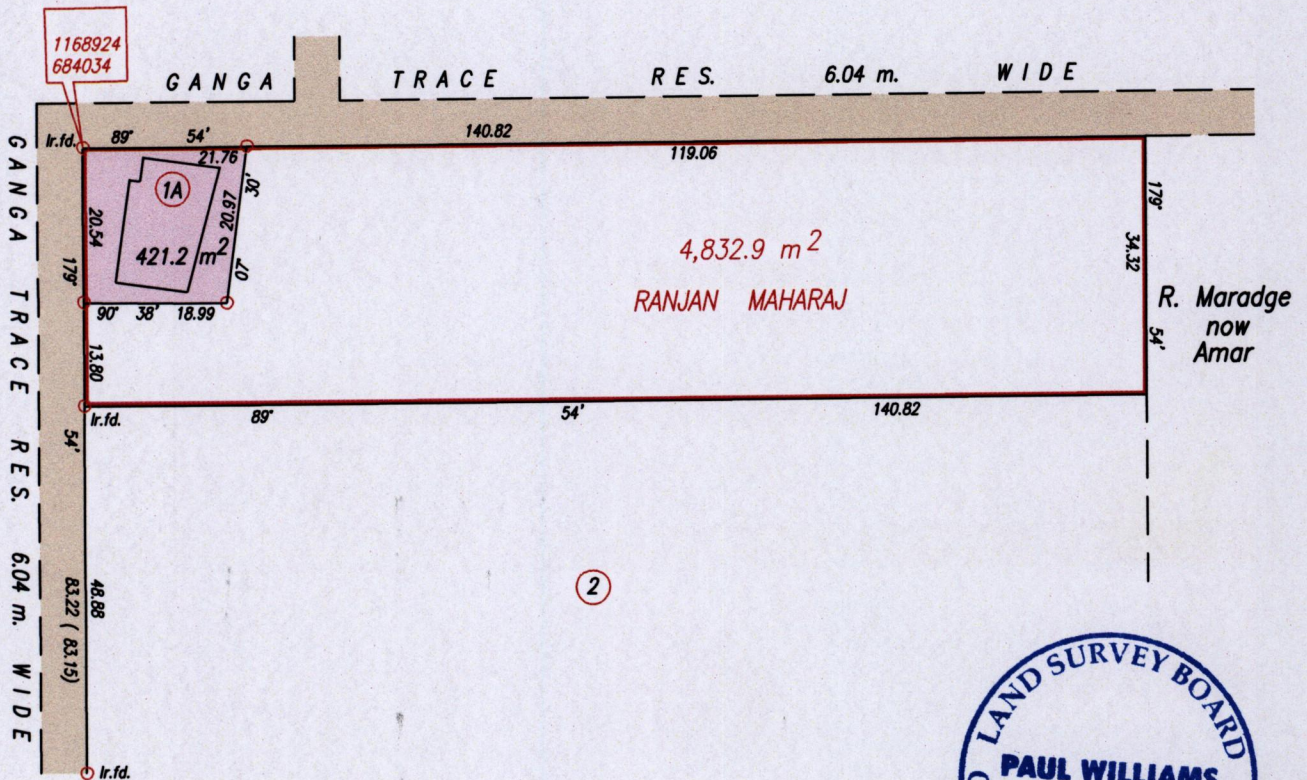
Fol. 147  
Fol. 207

Cadastral Sheet D.4.B.&F. 24E  
4/a  
Ward of Cunupia  
County of Caroni

VIDE: Bk 1179 fol 158  
VIDE: Bk 79 fol 39



U.T.M. Naparima  
Coordinates obtained by Hand Held GPS



SCALE 1:1000

Distances are in metres

Approved   
Director of Surveys  
2009.3.18

○ Denotes Iron put except where otherwise stated  
Bearings are based on Solar Observations  
PLAN of a Parcel of land coloured pink in the Ward of Cunupia  
Containing four hundred and twenty one point two square metres  
Surveyed by me, with due authority, in April 2001  
In accordance with Regulation 25 (1) of The Land Surveyors Regulations 1998,  
I certify that this plan is correct.

Checked by   
Paul Williams

Entered on . . . . . Trinidad & Tobago Land Surveyor. . . . . 24th December 2008.