

U.P.R.N No.....

Cadastral Sheet (D.8.0.) 34D
4/b

R.P.O. Vol. 495

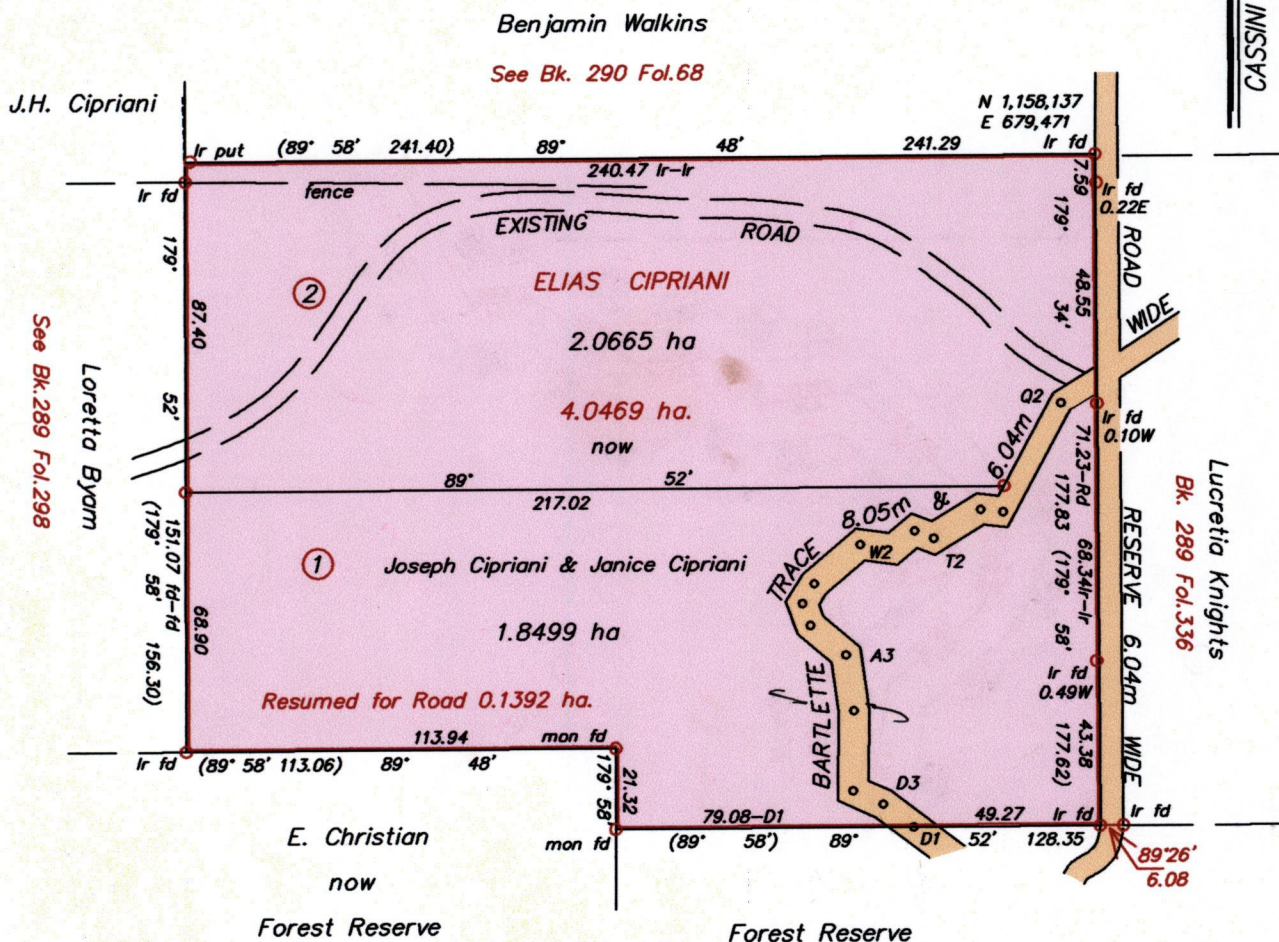
Fol. 273

Ward of Chaguanas

C.T. Vol.....

Fol.....

County of Caroni



Co-ordinate are based on scaling CADASTRAL INDEX
Naparima U.T.M. Zone 20

SCALE 1/2000

Distances are in metres

Approved by.....
Director of Surveys
2007.1.20

Bearings are Cassini Grid based on Solar Observations

Note : To obtain U.T.M. bearings subtract 18 minutes

Plan of 2 Parcels of land coloured pink in the Ward of Chaguanas

Containing together three point nine one six four hectares

Surveyed by me, with due authority in March 2007

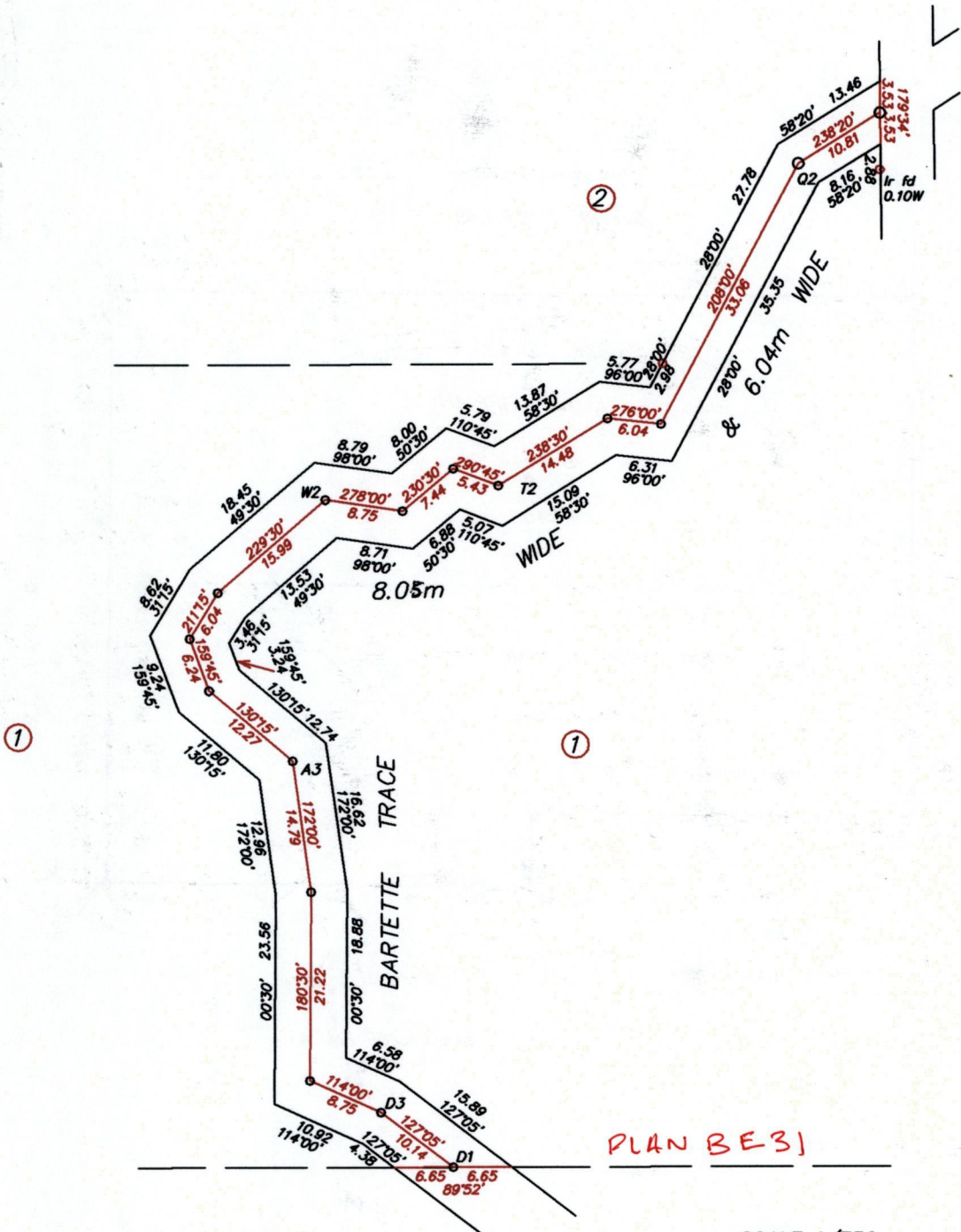
In accordance with Regulation 25 (1) of the Land Surveyors' Regulations 1998,

I certify that this plan is correct.

Checked by.....
H.S. 10/12/08


Entered on..... Trinidad and Tobago Land Surveyor..... 2nd Decembe 2008





PLAN BE31

SCALE 1/750
Distances are in metres



1427125