

1427

2012

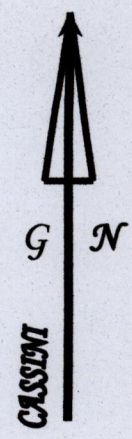
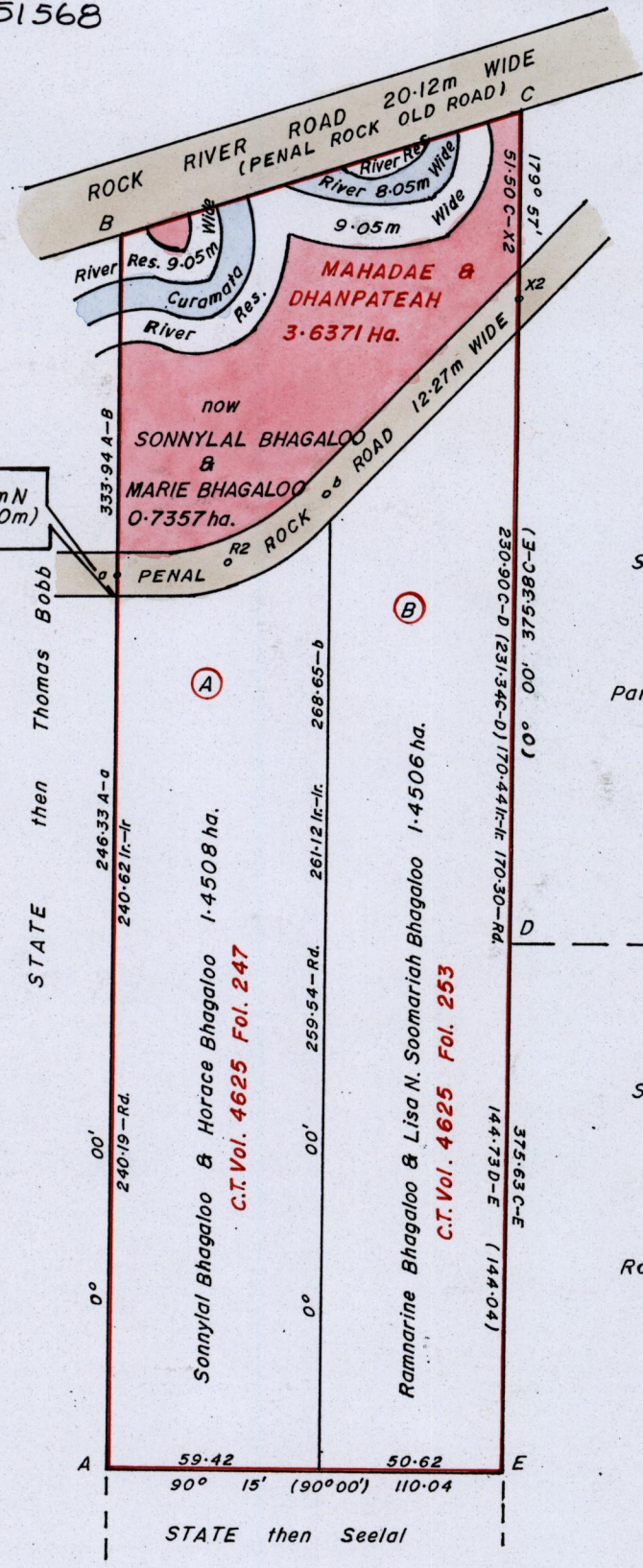
REMAINING PORTION

R.P.O Vol. 152 Fol. 109  
C.T. Vol. 1603 Fol. 499

Ward of Siparia.  
County of St.Patrick.  
Cadastral Sheet G.19.E. 74A  
1/c


PROCESS ID # 51568

675429mE, 1119621mN  
UTM 20 WGS 84 (+/-5.0m)  
GPS Direct Obs.



STATE  
then  
Parbuttiach

STATE  
then  
Ramlall



Resumed 0.1720 ha.

Bk.399 : 156.  
SCALE 1 : 2000.  
Distances are in METRES

Approved.....  
Director of Surveys. 7009.01.15

This is a true copy of a diagram of three point six three seven one hectares, Originally transferred to MAHADAE & DHANPATEAH showing a portion, Coloured pink and containing zero point seven three five seven hectare, being the remainder, after two previous transfers of another portion of the land. In accordance with Reg. 25(1) of the Land Surveyors' Regulations 1998, I certify that this plan is correct.

Checked by.....

Entered.....

Trinidad and Tobago Land Surveyor..... 2008.