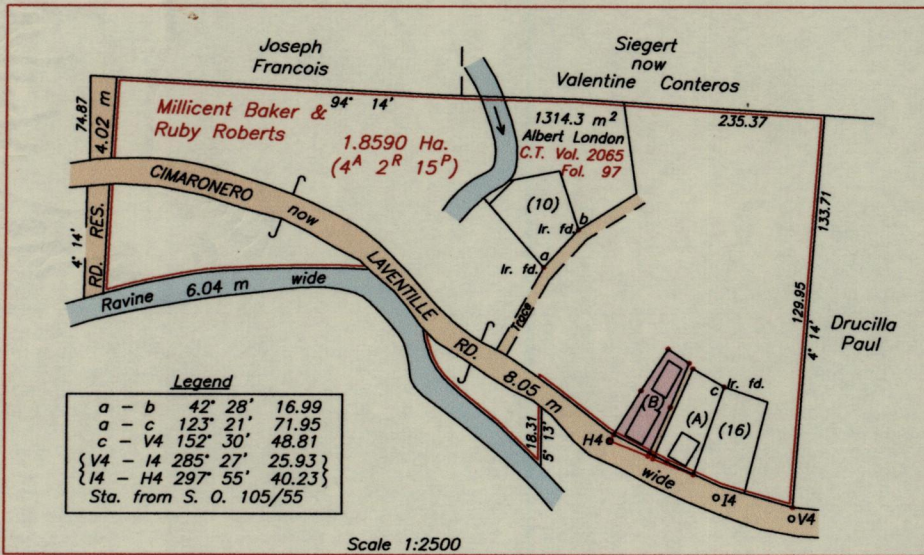
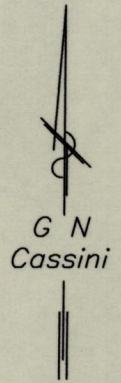



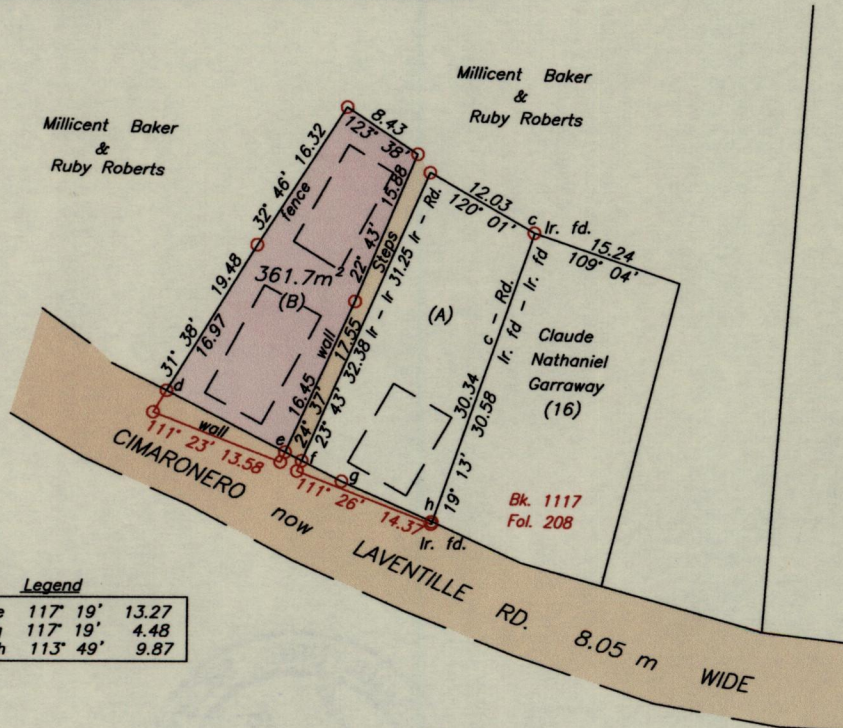
R.P.O. Vol. 541 Fol. 65
C. of T. Vol. 2610 Fol. 193

Cadastral Sheet $\frac{13F}{4d}$ B.17.E. & F
Ward of St. Anns
County of St. George

Vesting Order



LOT	NAME	AREA	C.T.Vol.	Fol.
16	Claude Nathaniel Garraway	506.3 m ²	2610	209
10	Veronica Smith	561.7 m ²	2610	203



Approved *[Signature]*
Director of Surveys
2008.12.08

Ref.
Bk. 118 Fol. 97
S.O. 105/55

SCALE 1:750

Distances are in METRES

- Denotes Iron Put unless otherwise stated
- Bearings are Cassini Grid based on Solar observations

PLAN of a Parcel of land coloured pink in the Ward of St. Anns
Containing three hundred and sixty one point seven square metres
Surveyed by me, with due authority, in July, 2005 for George Charles
In accordance with Regulation 25 (1) of the Land Surveyors' Regulations 1998,
I certify that this Plan is correct.

Checked by *[Signature]* T.T.L.S.

Entered on Trinidad & Tobago Land Surveyor *[Signature]* 24th Nov. 2008