
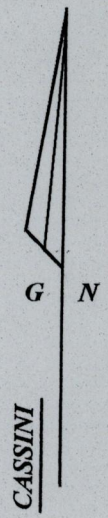
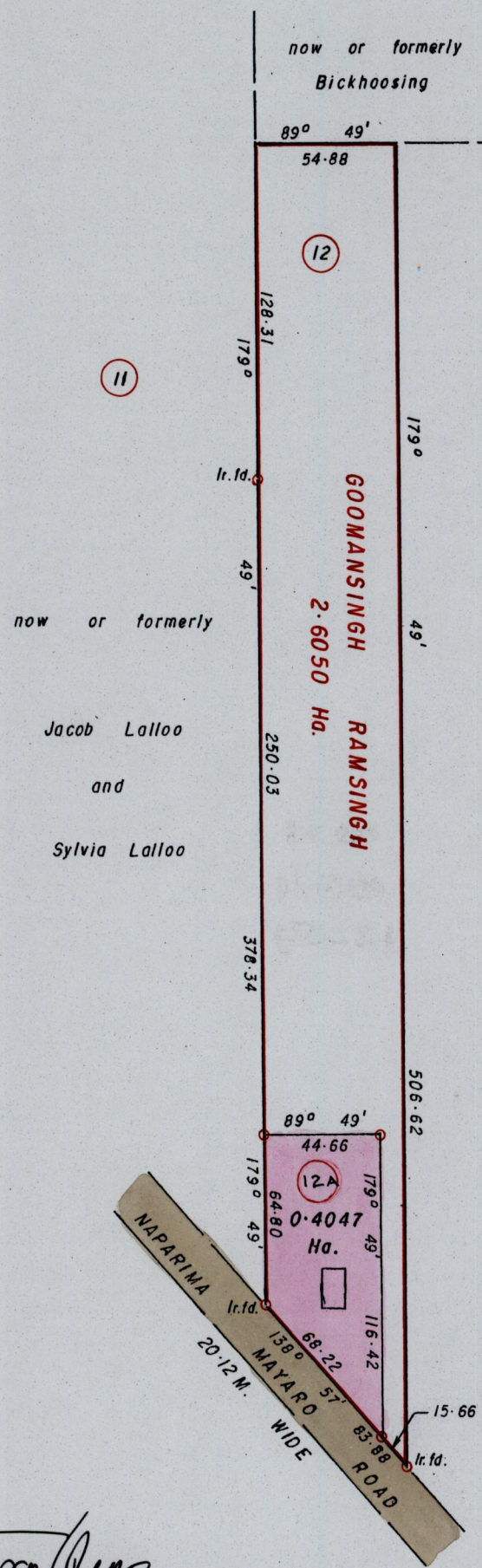


1427

171

R.P.O. Vol. 125 Fol. 141  
C.T. Vol. 2013 Fol. 515

Ward of Cocal  
County of Nariva  
Cadastral Sheet 55C, E.22.M.  
3/b  
Ref. Plan P.E. 151



Approved *[Signature]*  
Director of Surveys  
2008.12.08

○ Denotes Iron put unless otherwise stated  
Bearings are Cassini Grid based on Solar Obs.  
SCALE 1 / 2500  
Distances are in METRES

Note: To Obtain compass bearings add/subtract minutes

PLAN of a Parcel of land coloured PINK in the Ward of Cocal  
Containing zero point four zero four seven hectare  
Surveyed by me, with due authority, in September 2007  
In accordance with Regulation 25 (1) of the Land Surveyors' Regulations 1998,  
I certify that this plan is correct.

Checked by *[Signature]* *[Signature]*  
Entered ..... Trinidad and Tobago Land Surveyor..... *08/09/08* ..... 2008