


Hand Held GPS Coordinates of Irfd A  
670267 mE 1118126 mN  
UTM 20, WGS 84 ( +/- 5m )

Approved   
Director of Surveys  
2008.11.27

Bearings are Cassini Grid based on Solar Obs.


SCALE 1:1000


○ Denotes Iron Found unless otherwise stated

Distances are in Metres

Plan of 2 Parcels of land coloured pink in the Ward of Siparia  
Containing together nine hundred and twenty nine point zero square metres  
Surveyed by me, with due authority, in November 2008

In accordance with Regulation 25(1) of the Land Surveyors' Regulations 1998, I certify that this plan is correct.

Checked by  25/11/08



Trinidad & Tobago Land Surveyor 24/11/2008

Entered on .....