
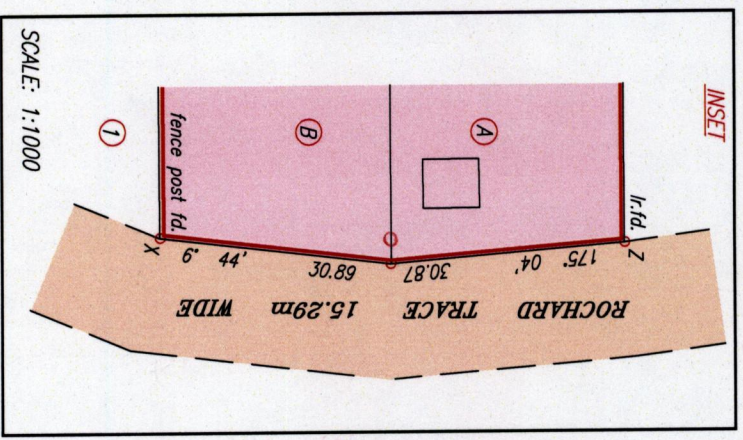
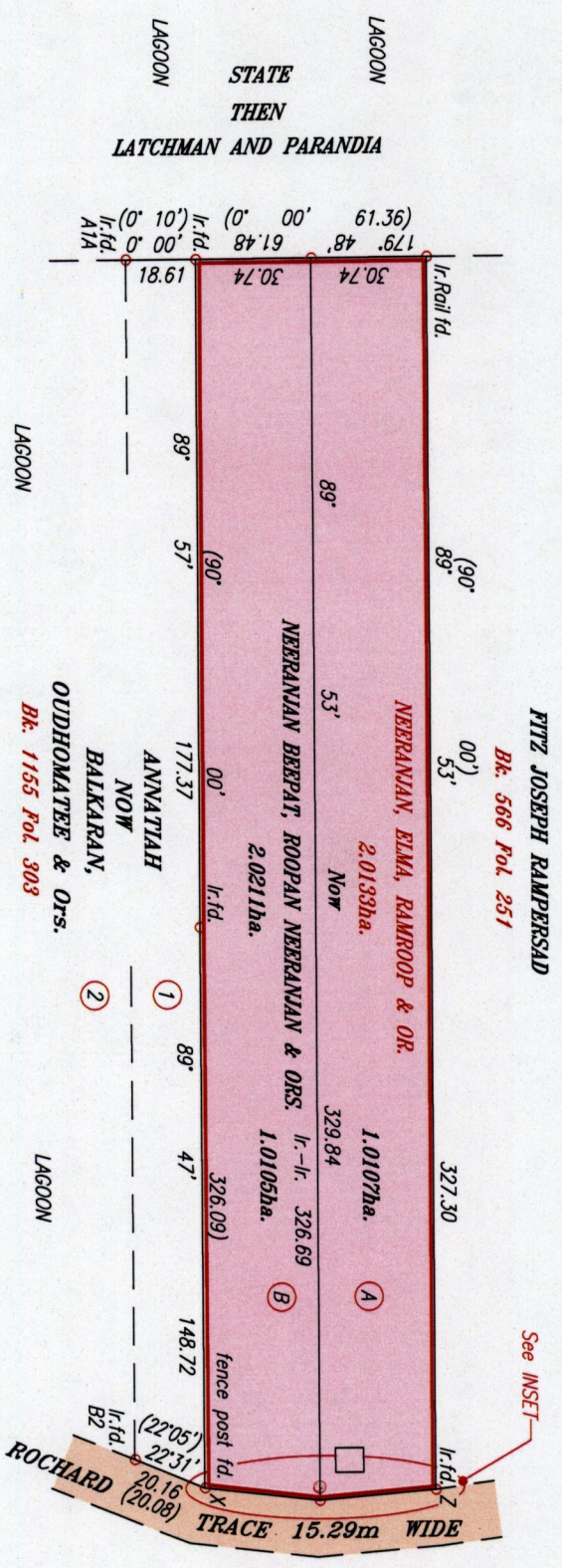


1427



Approved.....
 Director of Surveys
 2008-11-27

○ Denotes Iron put except stated otherwise.

Note: Bearings are Cassini Grid based on solar observations.

Plan of two Parcels of land coloured pink in the Ward of Siparia containing together two point zero two one two hectares

Surveyed by me, with due authority, in March 2006.

In accordance with Regulation 25(1) of the Land Surveyors' Regulations 1998, I certify that this plan is correct.

Checked by.....
 JWS/10/08

Entered.....

Ref.: S.O. No. 276/24
 Bk. 563 Fol. 60
 Bk. 1155 Fol. 303
 SCALE 1:2000
 Distances are in metres.

.....
 Lenny W. Hanomansingh
 Trinidad & Tobago Land Surveyor 4/11/2008



Lot #	C.T. Vol & Fol	Names:
A	5511 fol. 487	Elma Ramroop.
B	5511 fol. 489	Roopan Neerajan.

