

1427

7/1/58

1533

R.P.O Vol. 196 Fol. 495
C.T. Vol. 4955 Fol. 141

Ward of Cedros
County of St. Patrick
Cadastral Sheet (F.19.A.), 71C
1/b

Coordinates


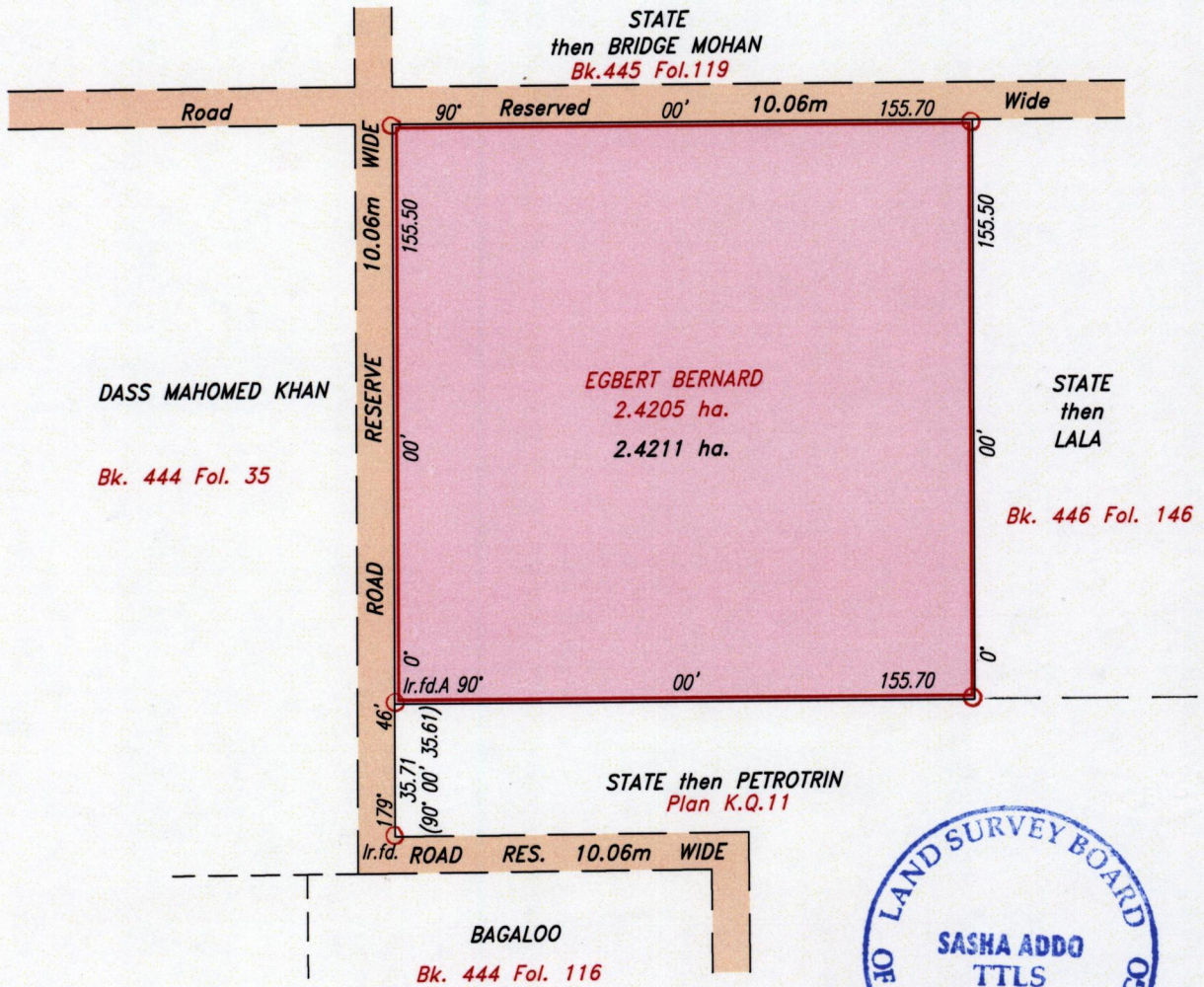
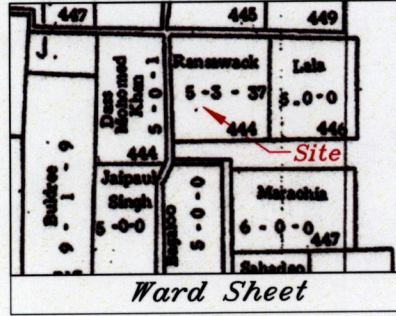
Ir.f.d.A : N 1121167
E 637826

Parcel Address: Gopeesingh East Tr.
Chatam Village, Cedros

Error Statement : ±4m

Datum Definition : U.T.M. Zone 20 Naparima

Source : Magellan Hand Held GPS



Approved.....
Director of Surveys
2008-11-25

Ref.: Bk. 444 Fol. 171
SCALE 1:2000

○ Denotes Iron put except otherwise stated.

Note: Bearings are U.T.M. grid based on solar observations.

Distances are in metres.

Plan of a Parcel of land coloured pink in the Ward of Cedros

Containing two point four two one one hectares

Redefined by me, with due authority, in June 2008.

In accordance with Regulation 25(1) of the Land Surveyors' Regulations 1998,

I certify that this plan is correct.

Checked by.....

.....
Trinidad & Tobago Land Surveyor 6 Nov. 2008.

Entered