

1427

126

R. P. O. Vol. 100 fol. 201

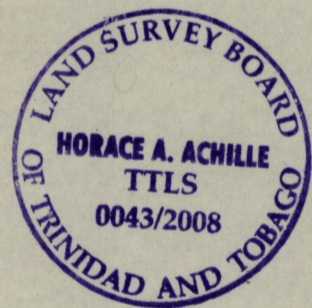
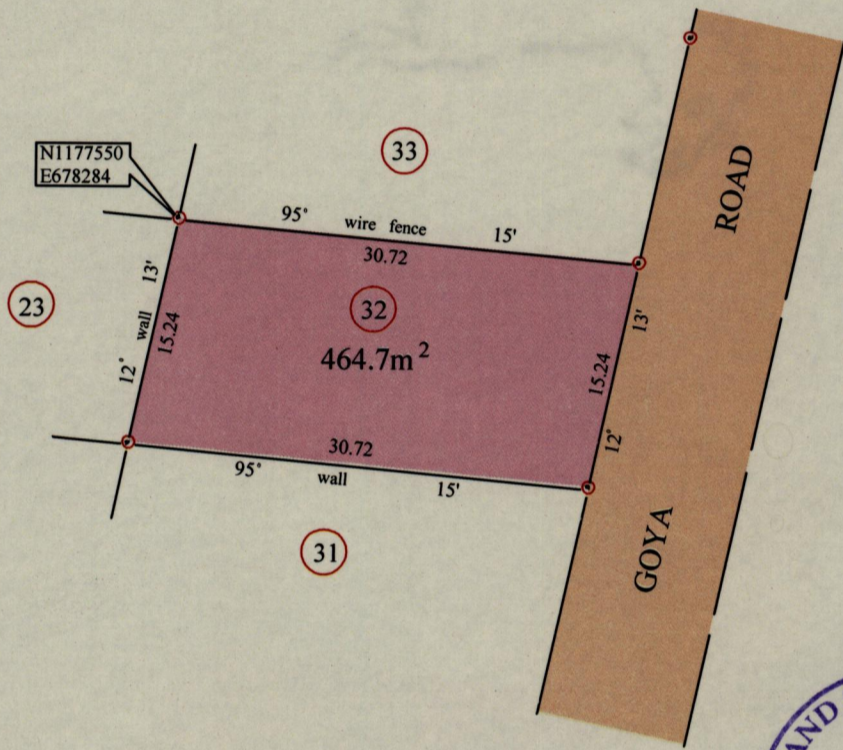

C. T. Vol. 1918 fol. 181

Cadastral Sheet B. 18. K. 24A

Ward of Tacarigua

County of St. George

Vide Plan FA 186



Approved

*[Signature]*  
 Director of Surveys  
 2008-11-7

SCALE 1 : 500

Distances are in metres

Coordinates are UTM Grid taken on hand held Magellan GPS Receiver ± 5 metres

⊙ Denotes iron found except otherwise stated  
 Bearings are Cassini Grid based on Solar observations

PLAN of a parcel of land coloured pink in the Ward of Tacarigua  
 Containing four hundred and sixty four point seven square metres  
 Surveyed by me, with due authority, in December 2007  
 In accordance with Regulation 25 (1) of the Land Surveyors Regulations 1998,  
 I certify that this plan is correct.

Checked by *[Signature]* ..... *Horace A. Achille*

Entered on ..... Trinidad & Tobago Land Surveyor ..... *22\* August 2008*