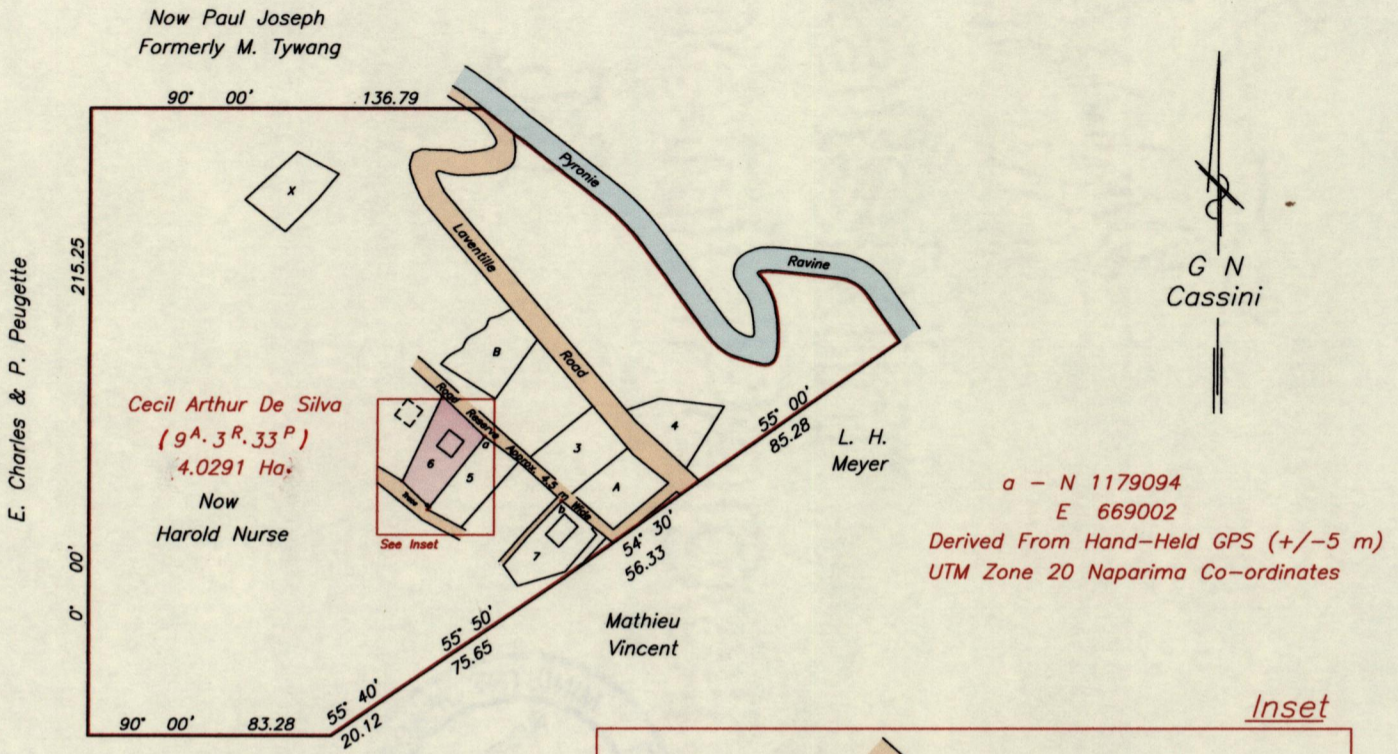


R.P.O. Vol. 5 Fol. 545
C.T. Vol. 2172 Fol. 13

Cadastral Sheet B.17.F. $\frac{13F}{3/c}$
Ward of St. Anns
County of St. George




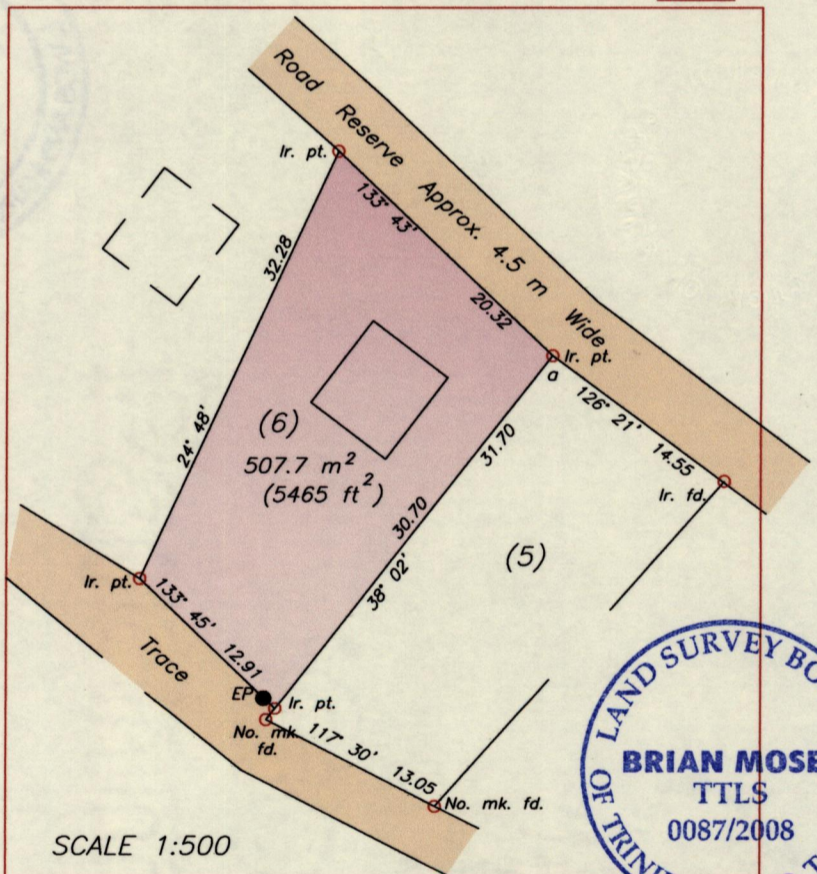
STATE

Legend

a - b 130° 39' 35.21

| LOT | NAME | AREA | C.T.Vol. | Fol. |
|-----|--------------------|----------------------|----------|------|
| A | Elrita Williams | 421.8 m ² | 2344 | 457 |
| B | Stennie Roberts | 516.5 m ² | 2344 | 451 |
| 3 | Arthur John | 471.8 m ² | 2172 | 23 |
| 4 | Veronica Britain | 416.0 m ² | 2172 | 29 |
| 5 | Malcolm Mathew | 419.0 m ² | 4160 | 315 |
| X | Benetacio Castillo | 516.5 m ² | 1180 | 163 |
| 7 | Merle Martin | 484.2 m ² | 4068 | 187 |

Inset



Approved *[Signature]*
Director of Surveys
2008.11.7

● EP - Electricity Pole

Bearings are Cassini Grid based on Solar observations

SCALE 1:2500
Distances are in METRES

PLAN of a Parcel of land coloured pink in the Ward of St. Anns
Containing five hundred and seven point seven square metres
Surveyed by me, with due authority, in May 2006
In accordance with Regulation 25 (1) of the Land Surveyors' Regulations 1998,
I certify that this Plan is correct.

Checked by *[Signature]* 5/11/08 *[Signature]* T.T.L.S.
Entered on Trinidad & Tobago Land Surveyor 20th Sept 2008