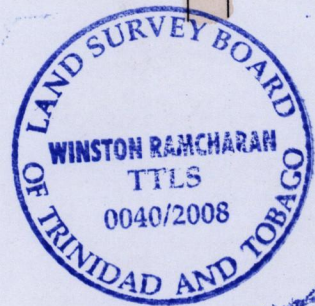
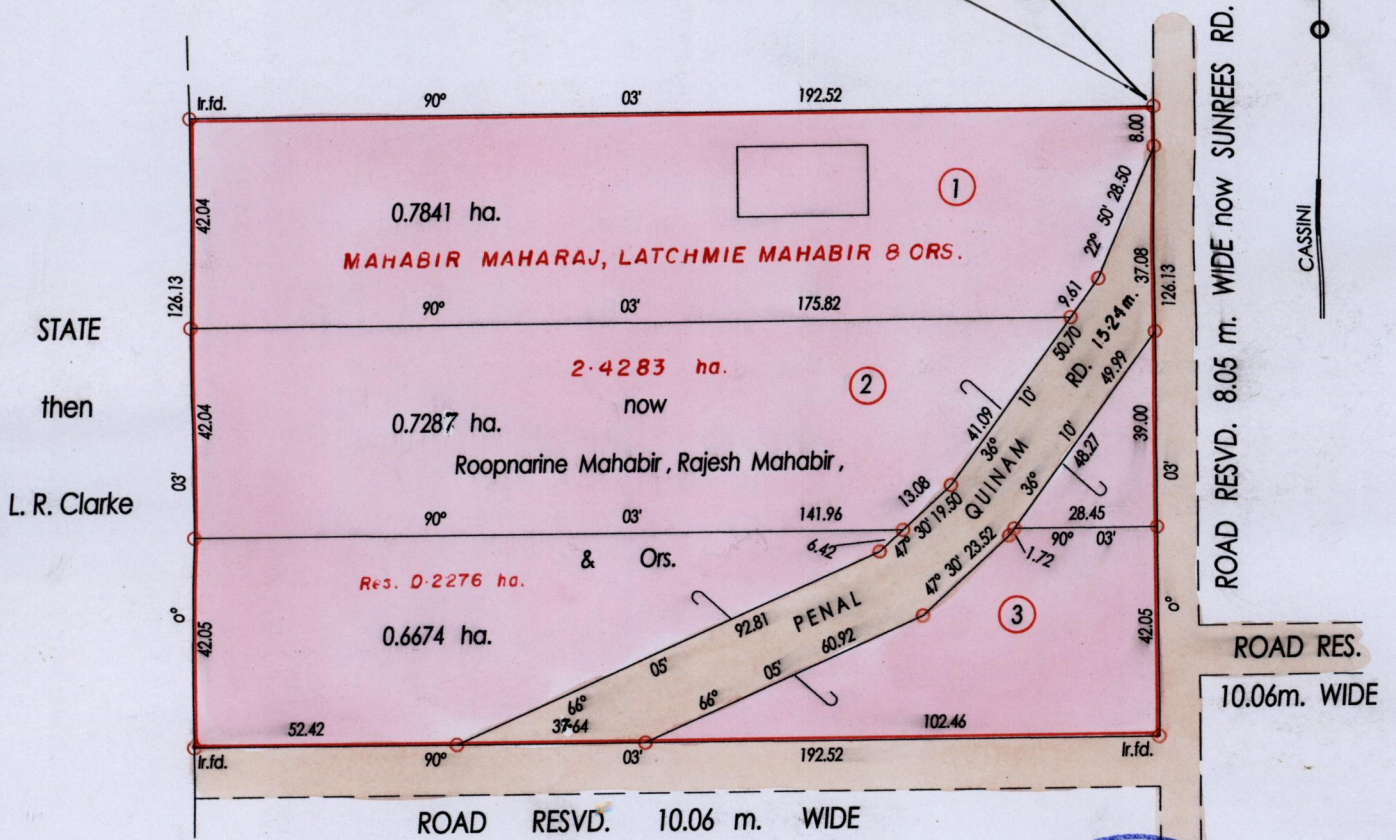


R. P. O. Vol. 97 fol. 463
C. T. Vol. 3514 fol. 73

Bk. 391 fol. 93
Plan L. C. 35

James Thomas then Ramoutar

N 1122604 E. 668410
U.T.M. Zone 20 W.G.S. 84 +/- 5.00 m.
Hand Held G.P.S.




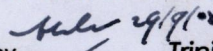
Approved 
Director of Surveys
2008-11-7

○ Denotes Iron Put Except Stated Otherwise

SCALE 1 : 1500

Bearings are Cassini Grid based on Solar Observations Distances are in Metres
 PLAN of 3 Parcels of land coloured pink in the Ward of Siparia
 Containing together two point one eight zero two hectares
 Surveyed by me, with due authority in, Nov. 2007
 In accordance with Regulation 25 (1) of the Land Surveyors' Regulations 1998,
 I certify that this plan is correct.

Entered on 

Checked by 
Trinidad & Tobago Land Surveyor 8th February 2007