

1414

97

R.P.O. Vol. 415 Fol. 653

C.T. Vol. Fol.

U.P.R.N. No.:.....

Cadastral Sheet 34D (D.13.C)

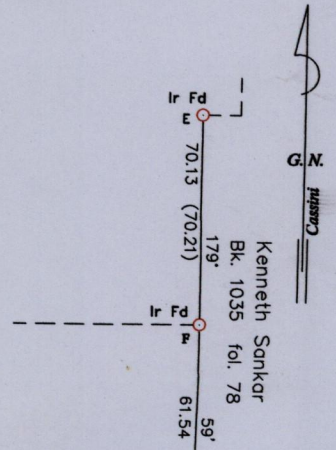
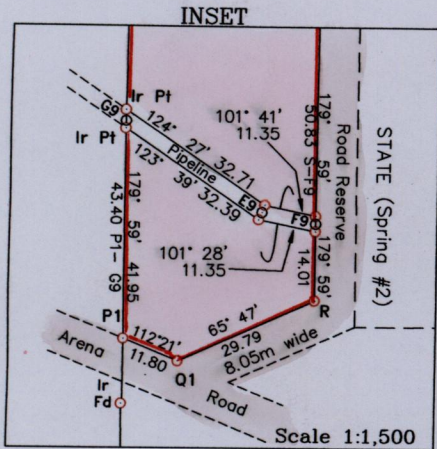
4/c

Ward of Chaguanas


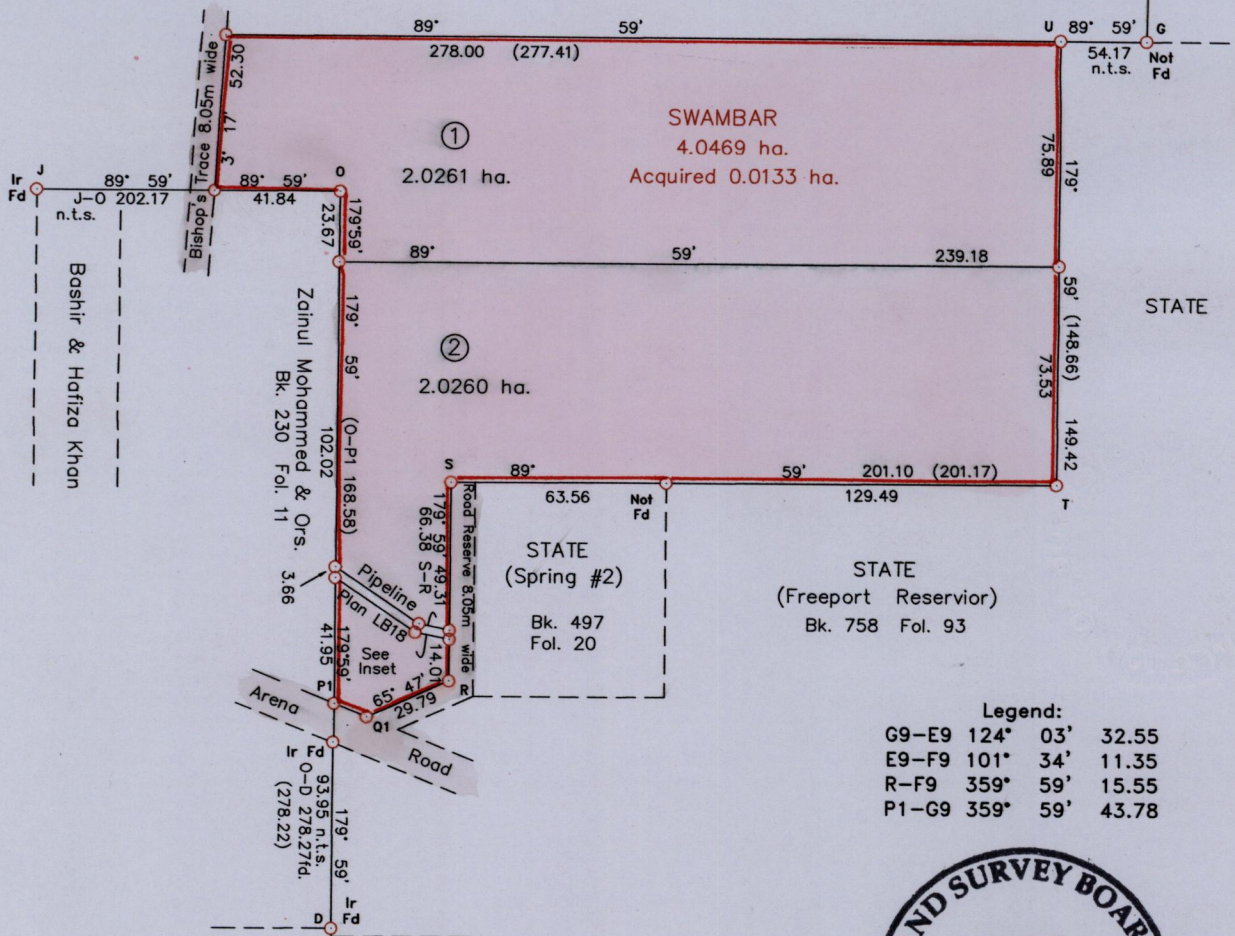
County of Caroni

Area Freeport

Previous survey in Bk. 241 fol. 195



Jangai then Ramdaya & Ors. Bk. 1241 Fol. 183



Approved

Director of Surveys

2008.1.23

○ Denotes iron put unless otherwise stated

Bearings are Cassini grid based on solar observations.

Scale 1 : 2,500

Distances are in metres

PLAN of Two parcels of land coloured pink in the Ward of Chaguanas.

Containing together Four point Zero Five Two One hectares.

Surveyed by me with due authority, on 19th March and 16th April, 2007.

In accordance with Regulation 25(1) of the Land Surveyors' Regulations 1998,

I certify that this plan is correct.

Checked by 15/1/08

Entered by

Kamal J. Sant

Trinidad & Tobago Land Surveyor 06th August, 2007.