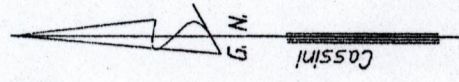



U.P.R.N. No.....  
 R.P.O. Vol. 51 Fol. 599  
 C.T. Vol. 1032 Fol. 441

Cadastral Sheet (F.15.F.) 62, E  
 Ward of La Brea  
 Parish of St. Patrick

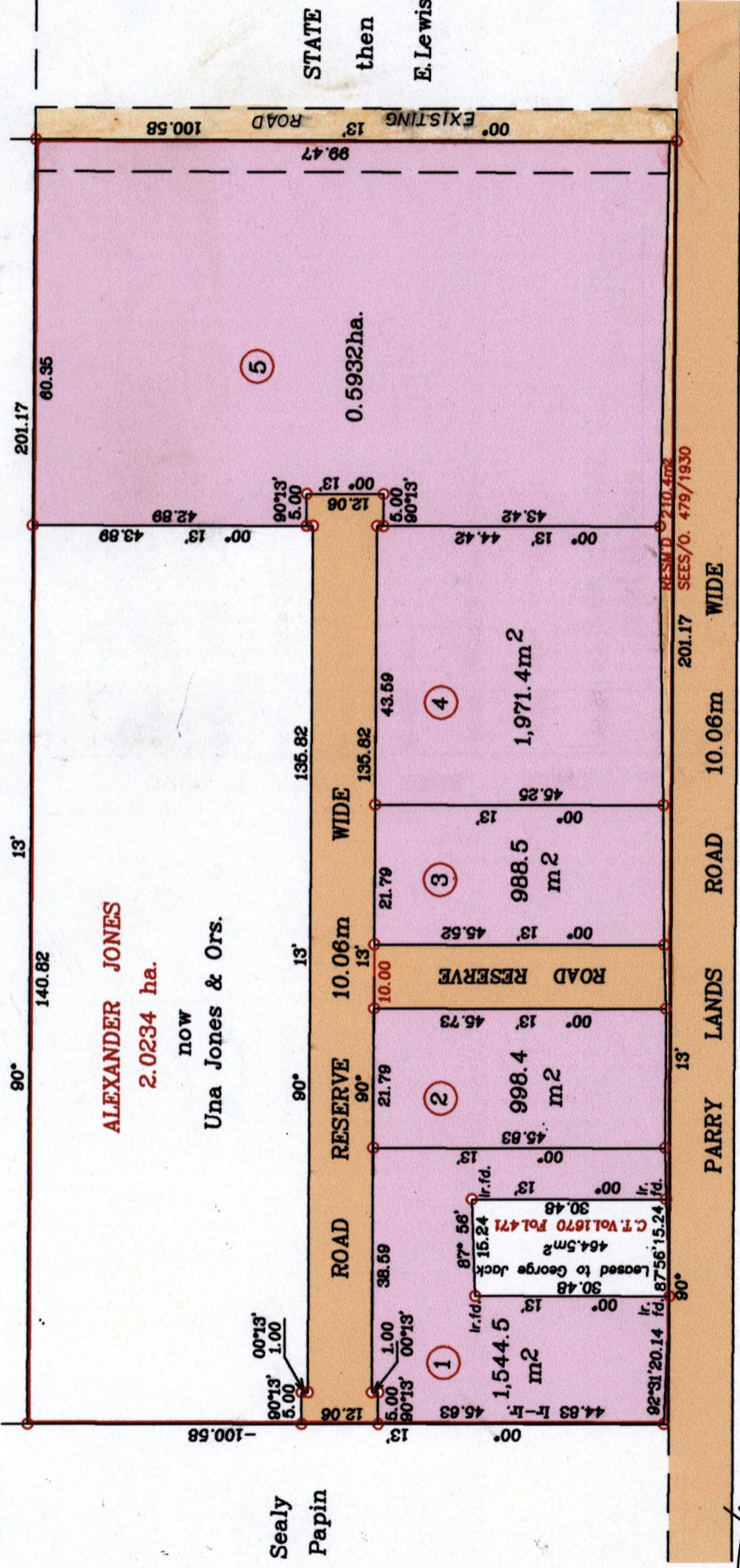
1414

1414/61



James Alexander

**ALEXANDER JONES**  
 2.0234 ha.  
 NOW  
 Una Jones & Ors.



Sealy  
 Papin

STATE  
 then  
 E. Lewis

Approved: *[Signature]*  
 Director of Surveys 2007/11/22

Note: To obtain compass bearings subtract 13 minutes

Plan of 5 Parcels of land coloured pink in the Ward of La Brea  
 Containing together one point one four three five hectares

Surveyed by me, with due authority in April 1985

In accordance with regulation 25 (1) of the Land Surveyors' Regulations 1998,

I certify that this plan is correct.

Checked by: *[Signature]* 30/10/07

Entered on: .....

SCALE 1/1000

Distances are in metres

○ Denotes Iron put unless otherwise stated

Bearings are Cassini Grid based on Solar Observations

Vide Plan J.D.222

*[Signature]*  
 Trinidad and Tobago Land Surveyor 27th September 2007

61

