

1414

1414/58

583

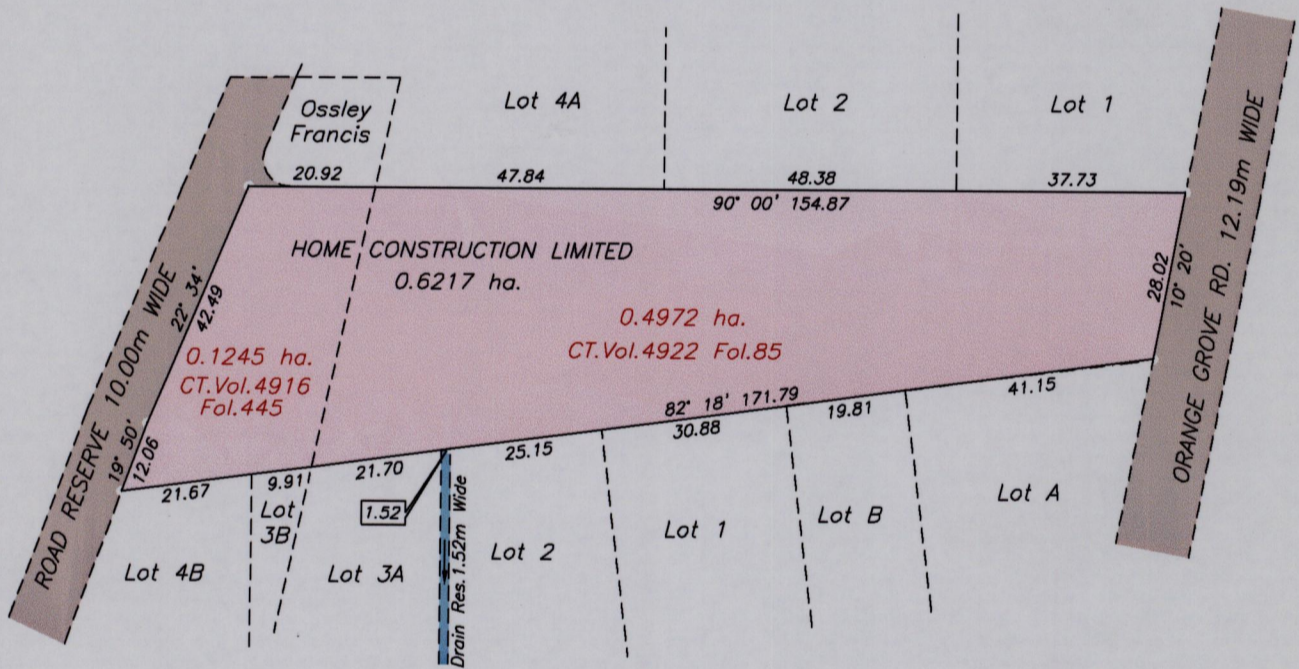
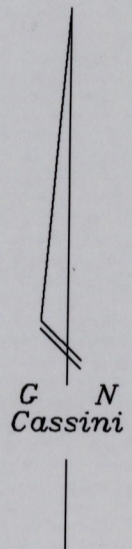
Cadastral Sheet B.18.0.


24A
2/a & 2/c

Ward of Tacarigua

County of St. George

Consolidated Plan



Approved 
 Director of Surveys
 2008-4-24

See Plans JG.157
 & JG.158

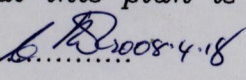
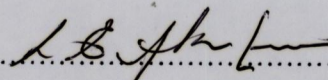
Bearings are Cassini grid based on Magnetic Needle
 Note: To obtain compass bearings add 5 minutes.

SCALE 1/1250
 Distances are in metres



PLAN of 2 Parcels of land coloured pink in the Ward of Tacarigua
 Containing together zero point six two one seven hectares

Prepared by me, with due authority, in August 2003 for Home Construction Limited
 In accordance with Regulation 25 (1) of the Land Surveyors' Regulations 1998,
 I certify that this plan is correct.

Checked by  

Entered..... Trinidad & Tobago Land Surveyor..... 18th April 2008