

1414

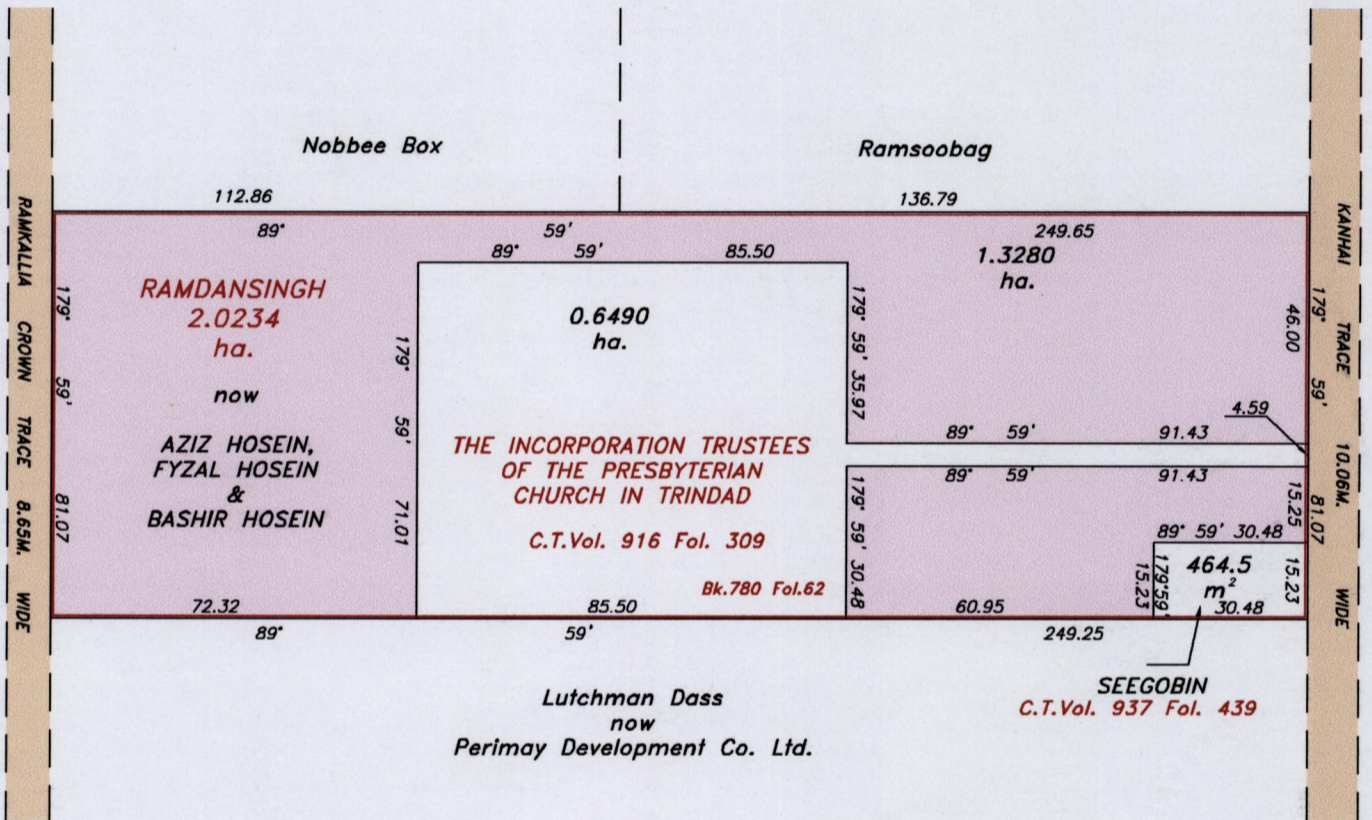

215

REMAINING PORTION


R.P.O. Vol. 431 Fol. 401  
C.T. Vol. Fol.  
U.P.R.N No.

1414 215

Ward of Moruga  
County of Victoria  
Cadastral Sheet G.14.F.  
64.D.  
2/c



Bk.834 Fol.107

Approved   
Director of Surveys 2008.8.8

SCALE 1/1500

Note: Bearings are Cassini Grid based on Solar Observation

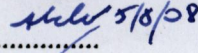
Distances are in metres


This is a true copy of a diagram of two point zero two three four hectares originally, granted to RAMDANSINGH shewing a portion

coloured pink and containing one point three two eight zero hectares being the remainder after (2) two previous transfers of other portions of land.

In accordance with Regulation 25 (1) of the Land Surveyors' Regulations 1998,

I certify that this plan is correct.

Checked by 



Entered .....

Trinidad & Tobago Land Surveyor.....12.11.2007