

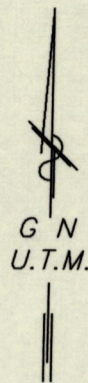
1414

177

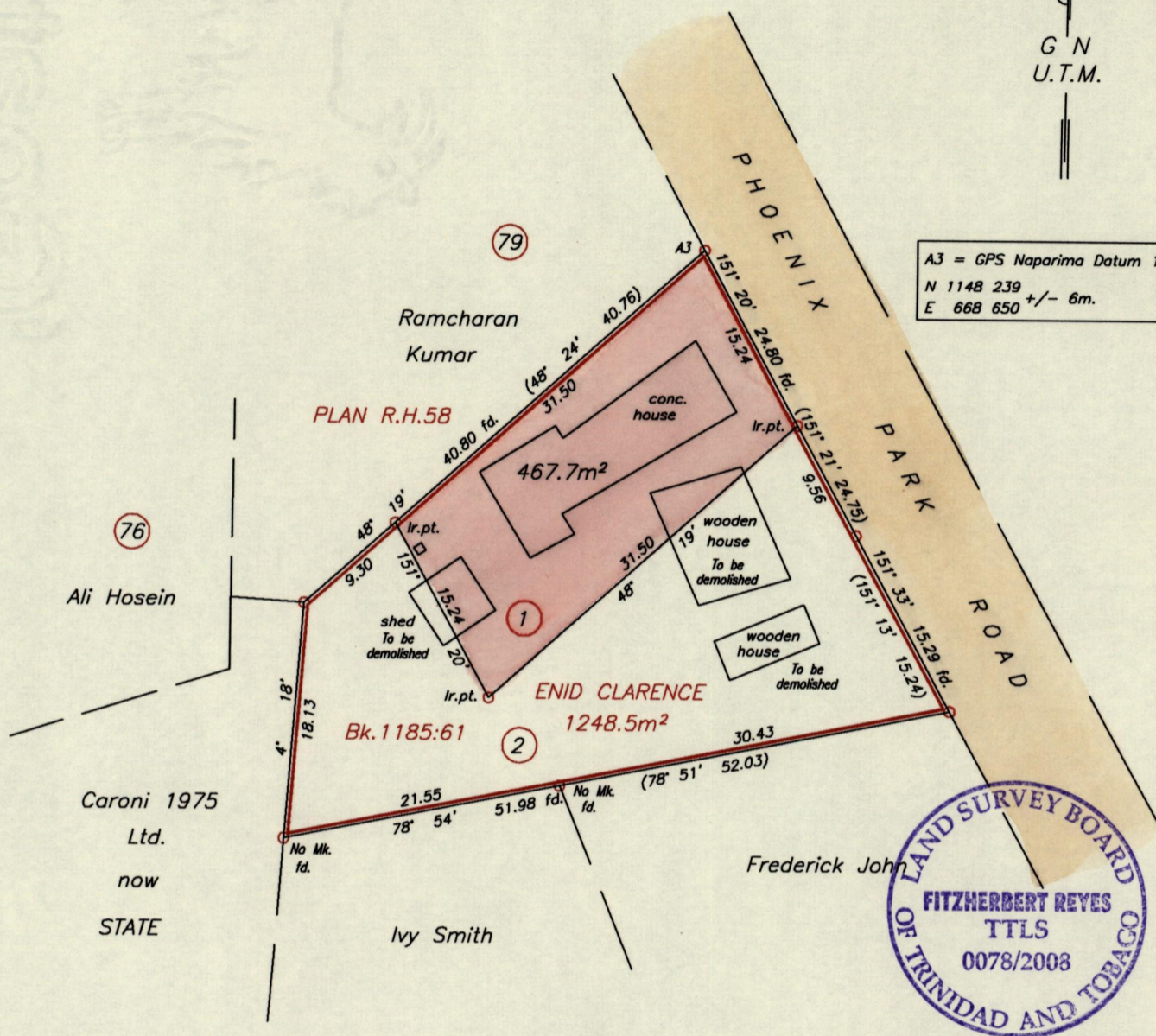
43E  
Cadastral Sheet 2/d ( D.17.J.)

Ward of Couva  
County of Caroni

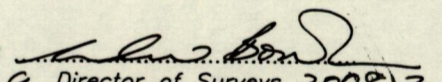
CT. Vol.3477 Fol.479



A3 = GPS Naparima Datum 1955  
N 1148 239  
E 668 650 +/- 6m.



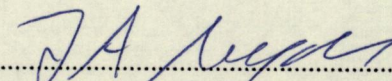
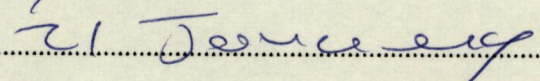
◇ Drainage Soak away

Approved   
9 Director of Surveys 2008 7.1

SCALE 1:500  
Distances are in METRES

○ Denotes Iron found unless otherwise stated  
Bearings are U.T.M. Grid based on Solar observations

PLAN of a Parcel of land coloured pink in the Ward of Couva  
Containing four hundred and sixty seven point seven square metres  
Surveyed by me, with due authority, in May 2007 at the request of  
Janice Clarence-Quamina  
In accordance with Regulation 25 (1) of the Land Surveyors' Regulations 1998,  
I certify that this Plan is correct.

Checked by 2008/06/20  T.T.L.S.  
Entered on ..... Trinidad & Tobago  2008  
Land Surveyor