
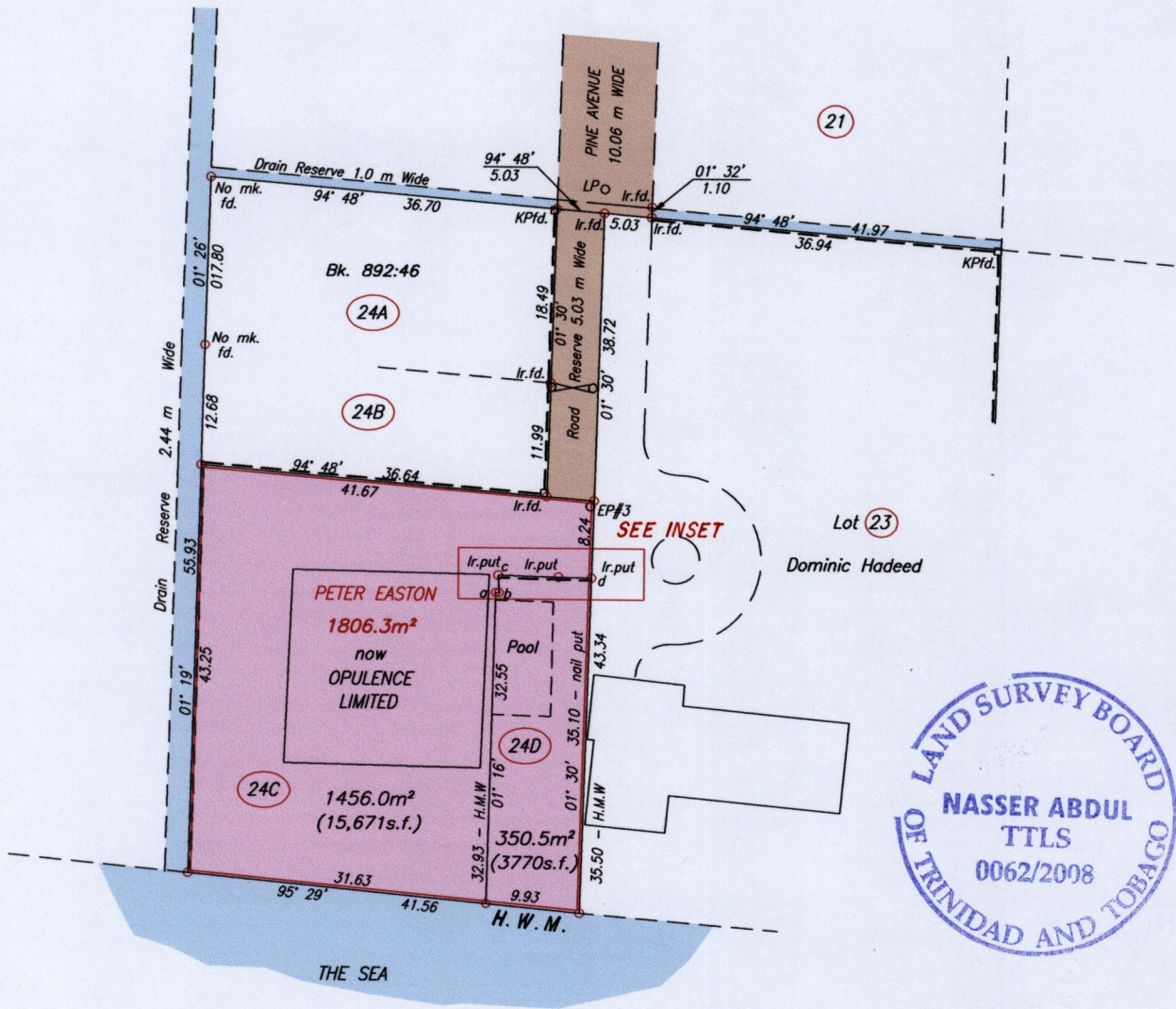
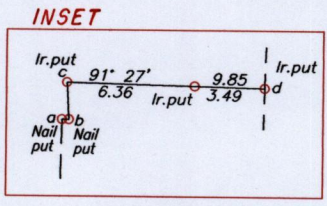


1414  
 1414/176

Bayshore



Lot (24D) to be amalgamated with (23)



Bk. 892:47		
Plan E.G. 66		
Station	Bearing	Distance
a - b	90° 32'	0.34
b - c	356° 55'	1.87
d - EP#3	358° 47'	7.65

— Gate

Approved: *[Signature]*  
 Director of Surveys 2008.6.30

SCALE 1/750

Distances are in metres

o Denotes Nail Put.  
 Bearings are Cassini Grid based on Solar Observations  
 PLAN of 2 Parcels of land coloured pink in the Ward of Diego Martin  
 Containing together one eight zero six point three square metres  
 Surveyed by me with due authority in October 2005  
 In accordance with Regulation 25 (1) of the Land Surveyors' Regulations 1998,  
 I certify that this plan is correct.

Checked by *[Signature]* 10.08/06/08.....  
 Entered on.....

*[Signature]*  
 Trinidad & Tobago Land Surveyor *[Signature]* 2008