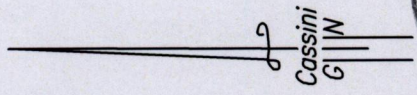

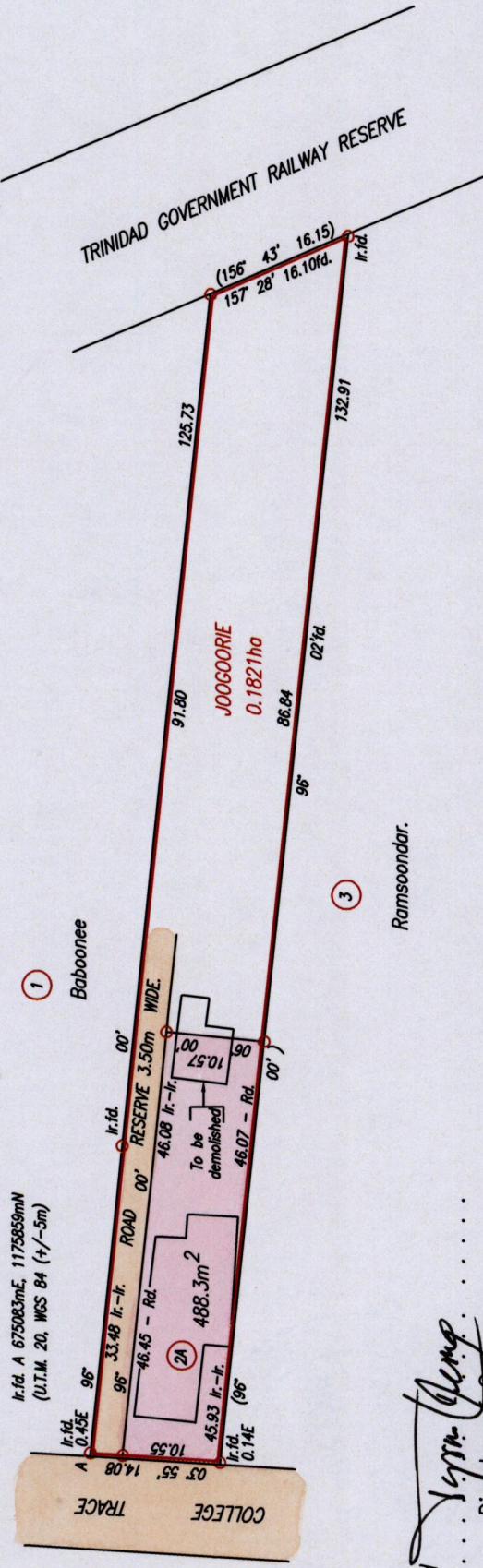


Cadastral Sheet B.23.A. 24A  
1/c  
Ward of Tacarigua  
County of St. George

R.P.O. Vol. 446 Fol. 451  
C.T. Vol. 1289 Fol. 487  
Vide Bk. 915 fol 88  
Vide Bk. 1014 fol 90  
Vide Bk. 1219 fol 164



SCALE 1:750  
Distances are in Metres

○ Denotes Iron put except otherwise stated.  
Bearings are Cassini Grid based on Solar Observations

Approved *[Signature]*  
Director of Surveys  
2008.4.26

Coordinates obtained from hand held GPS.  
PLAN of a Parcel of land coloured pink in the Ward of Tacarigua.  
Containing four hundred and eighty eight point three square metres.  
Surveyed by me, with due authority, in September, 2002  
In accordance with Regulation 25(1) of the Land Surveyors' Regulations 1998,  
I certify that this plan is correct.

Checked by *M.M.C. 14/04/08*  
Entered on . . . . .  
Trinidad & Tobago Land Surveyor . . . . . 2008  
PATH = E:\700 D:\Drawings07\Ramsoondar\Ramsoondar.dwg

1414

143