

U.P.R.N.....

R.P.O Vol.414 Fol.17

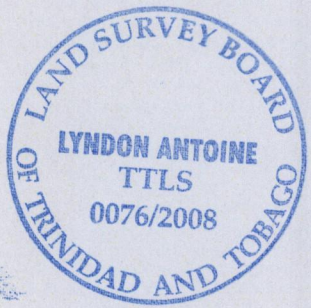
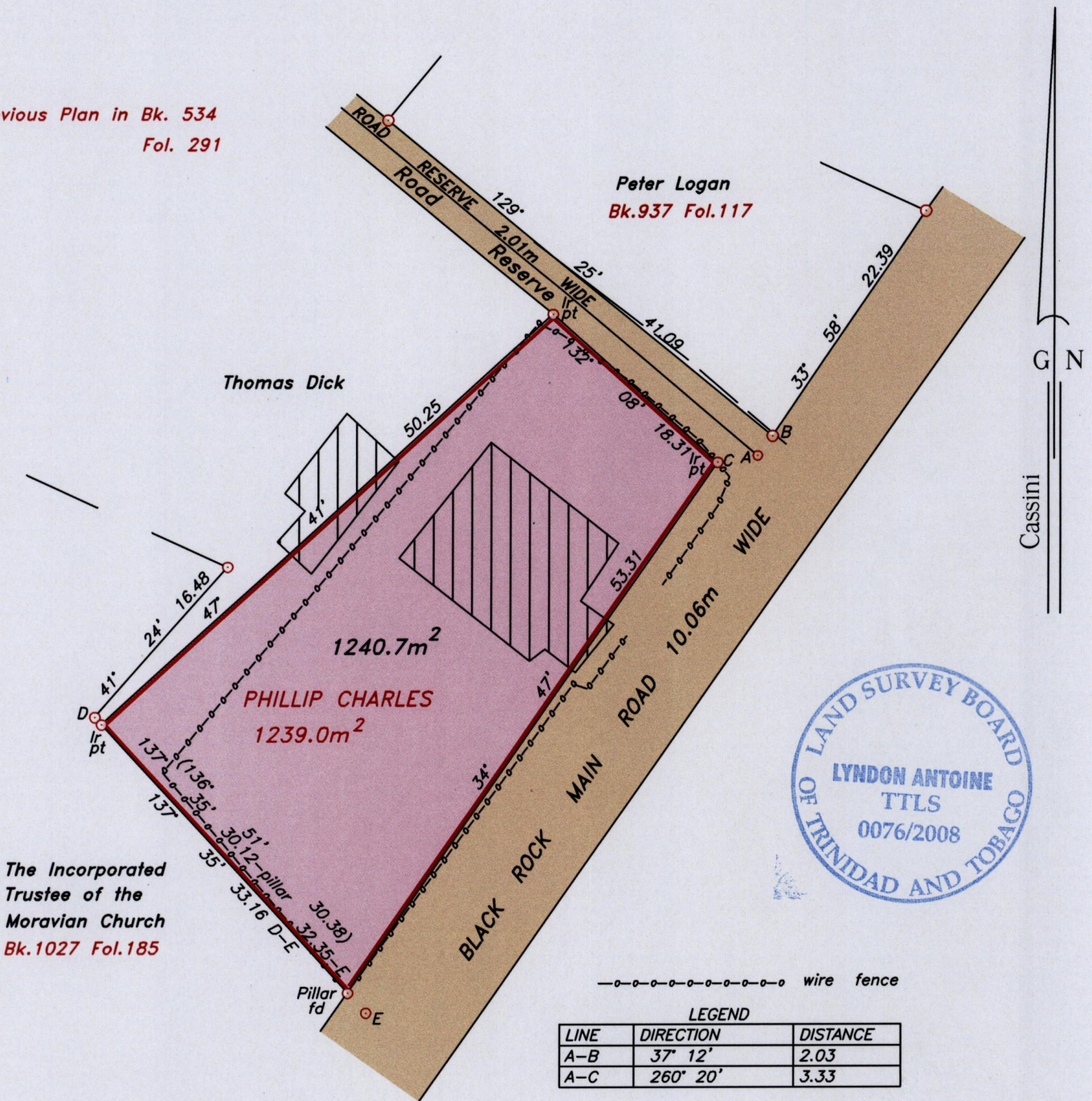
C.T Vol. Fol.

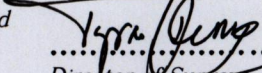
1414

141

Cadastral Sheet 1.16.D ^{1C}/_{3/d/1}
Ward of Tobago
Parish of St. Patrick
BLACK ROCK

Previous Plan in Bk. 534
Fol. 291



Approved 
 Director of Surveys
 2008.4.15

○ Denotes iron found, except otherwise stated.

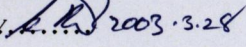
SCALE 1:500

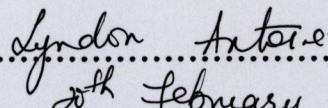
Bearings are grid based on solar observations

Distances are in metres

PLAN of a parcel of land coloured pink in the Ward of Tobago
 Containing one thousand two hundred and forty point seven square metres.
 Surveyed by me, with due authority on 26th January 2007.

In accordance with Regulation 25 (1) of the Land Surveyors' Regulations 1998, I certify that this plan is correct.

Checked by  2008.3.28
 Entered.....


 26th February 2008

Trinidad & Tobago Land Surveyor..... 2008.
 Path: \\Aasl-server\02SURVEY\m115a\OMANDER.BWD