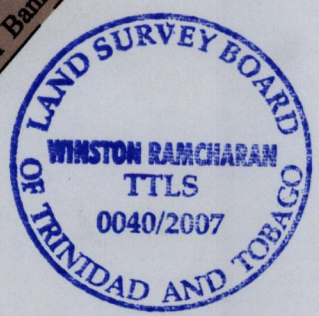
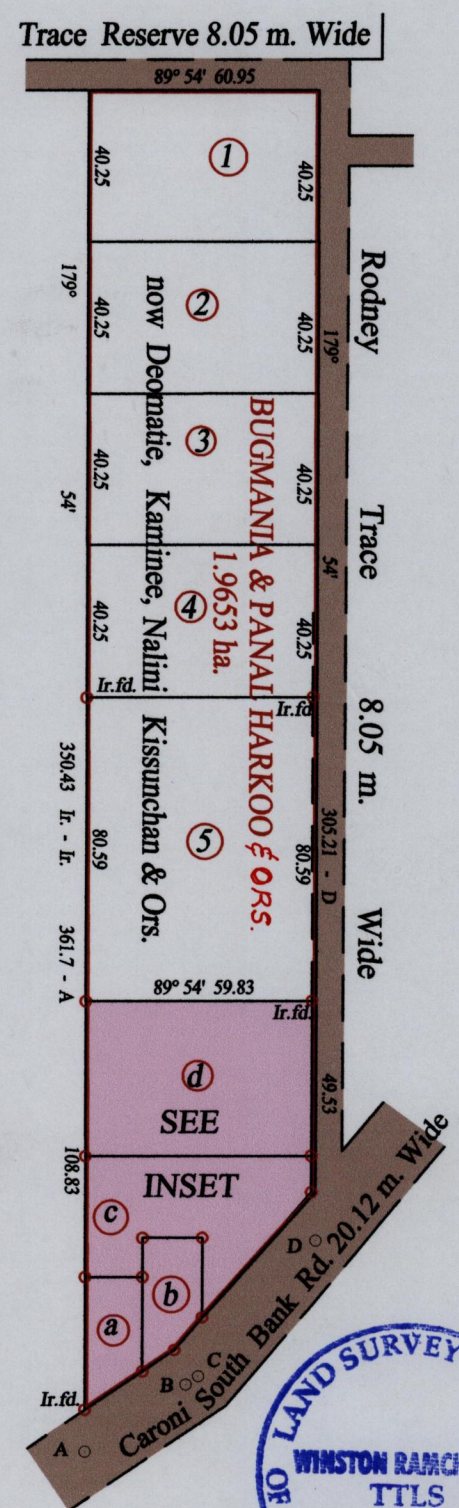
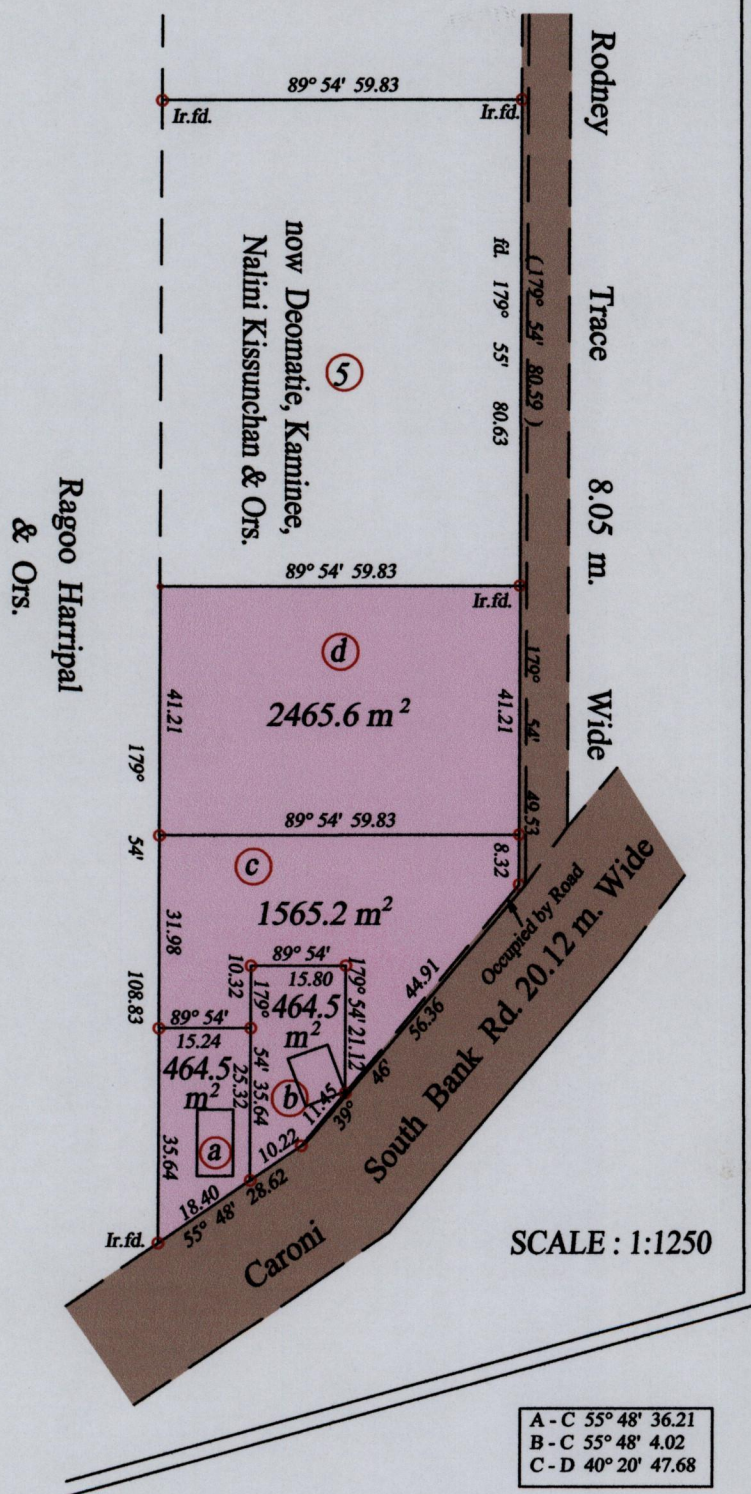


INSET



Approved *[Signature]*  
 Director of Surveys  
 2008-3-17

Vide Bk. 957 fol. 425

○ Denotes Iron put except stated otherwise.  
 Note: Bearings are cassini grid based on solar observations Distances are in metres  
 PLAN of 4 Parcels of land coloured pink in the Ward of Cunupia  
 Containing together four thousand nine hundred and fifty nine point nine square metres  
 Surveyed by me, with due authority, in June 2003  
 In accordance with Regulation 25 (1) of the Land Surveyors' Regulations 1998,  
 I certify that this plan is correct.

Checked by *[Signature]* *[Signature]*

Entered on ..... Trinidad & Tobago Land Surveyor 6<sup>th</sup> November 2007