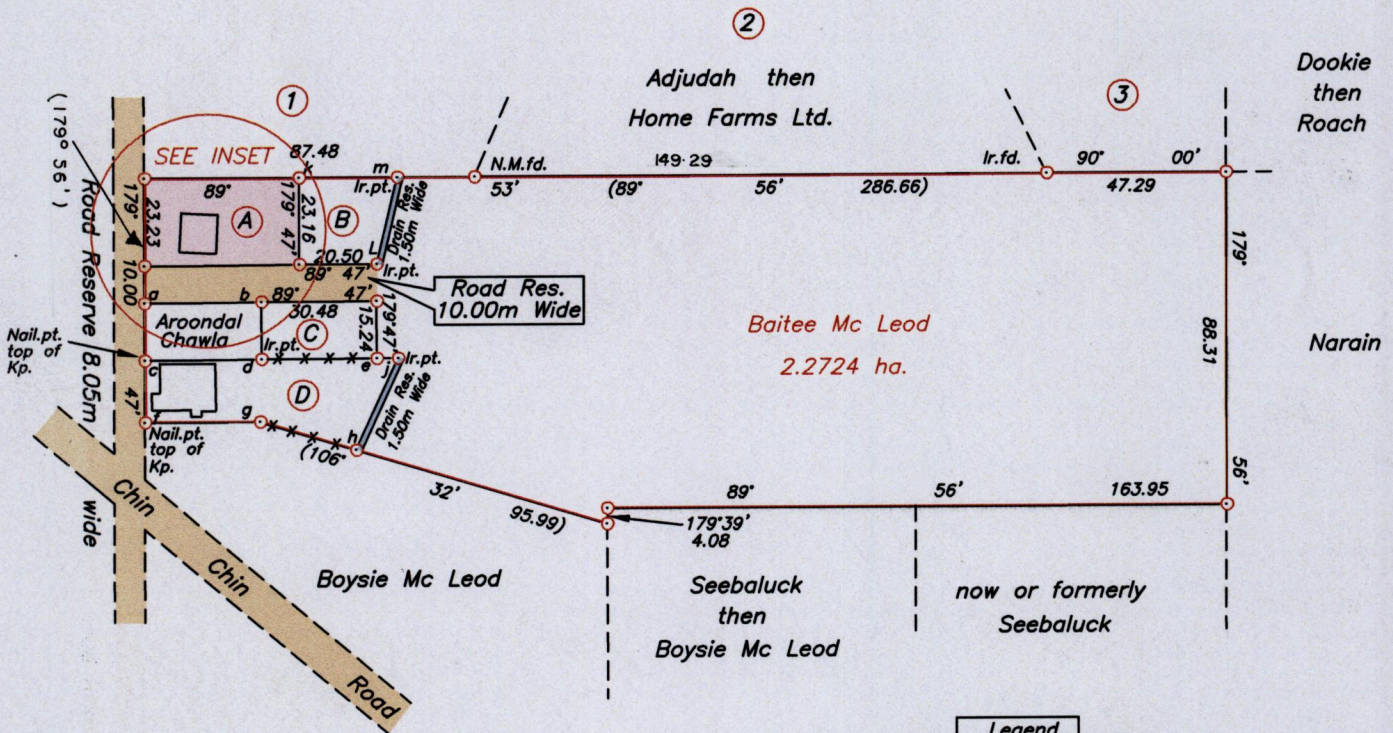
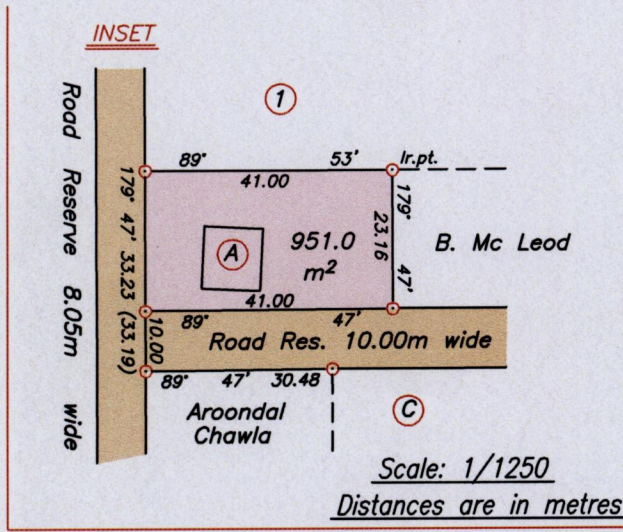
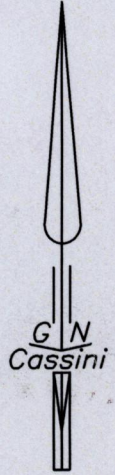


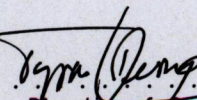
R.P.O. Vol. 31
C.T. Vol. 4416

Fol. 539
Fol. 189

Cadastral Sheet D.4.I. ^{34B}/₁₇₆
Ward of Cunupia
County of Caroni
Bk. 1197 Fol. 17
Bk. 1157 Fol. 222

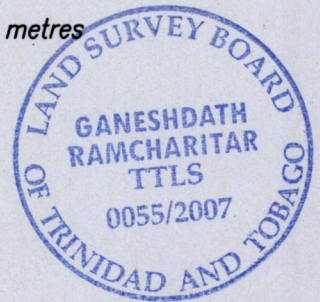


Legend		
Sta.	Bearings	Dist.
k-m	89° 53'	26.01
L-m	13° 11'	23.76
a-b	89° 26'	30.93
b-d	179° 47'	15.24
a-c	179° 47'	15.24
c-d	89° 26'	30.93
d-e	89° 47'	30.48
e-j	89° 26'	5.66
c-f	179° 47'	16.46
f-g	90° 24'	30.22
g-h	106° 22'	26.62
h-j	24° 33'	27.06


Approved 
Director of Surveys
2008.02.28

***** Wire Fence

SCALE 1:2000
Distances are in metres



○ Denotes Iron found except otherwise stated
Bearings are Cassini Grid based on Solar Observations
Plan of a Parcel of land coloured pink in the Ward of Cunupia
Containing nine hundred and fifty one point zero square metres
Surveyed by me, with due authority, on 5th November 2003
In accordance with Regulation 25 (1) of the Land Surveyors' Regulations 1998,
I certify that this plan is correct.

Entered on 
Checked by MM. 21/2/08 Trinidad & Tobago Land Surveyor 2007