


To be brought under the Provisions of the Real Property Ordinance

"GASPER GRANDE"

Cadastral Sheet 12E (A.18.E.)
3/d
Ward of Diego Martin

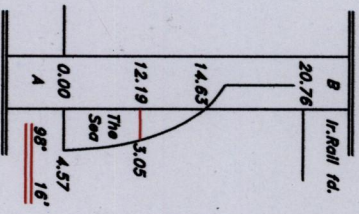
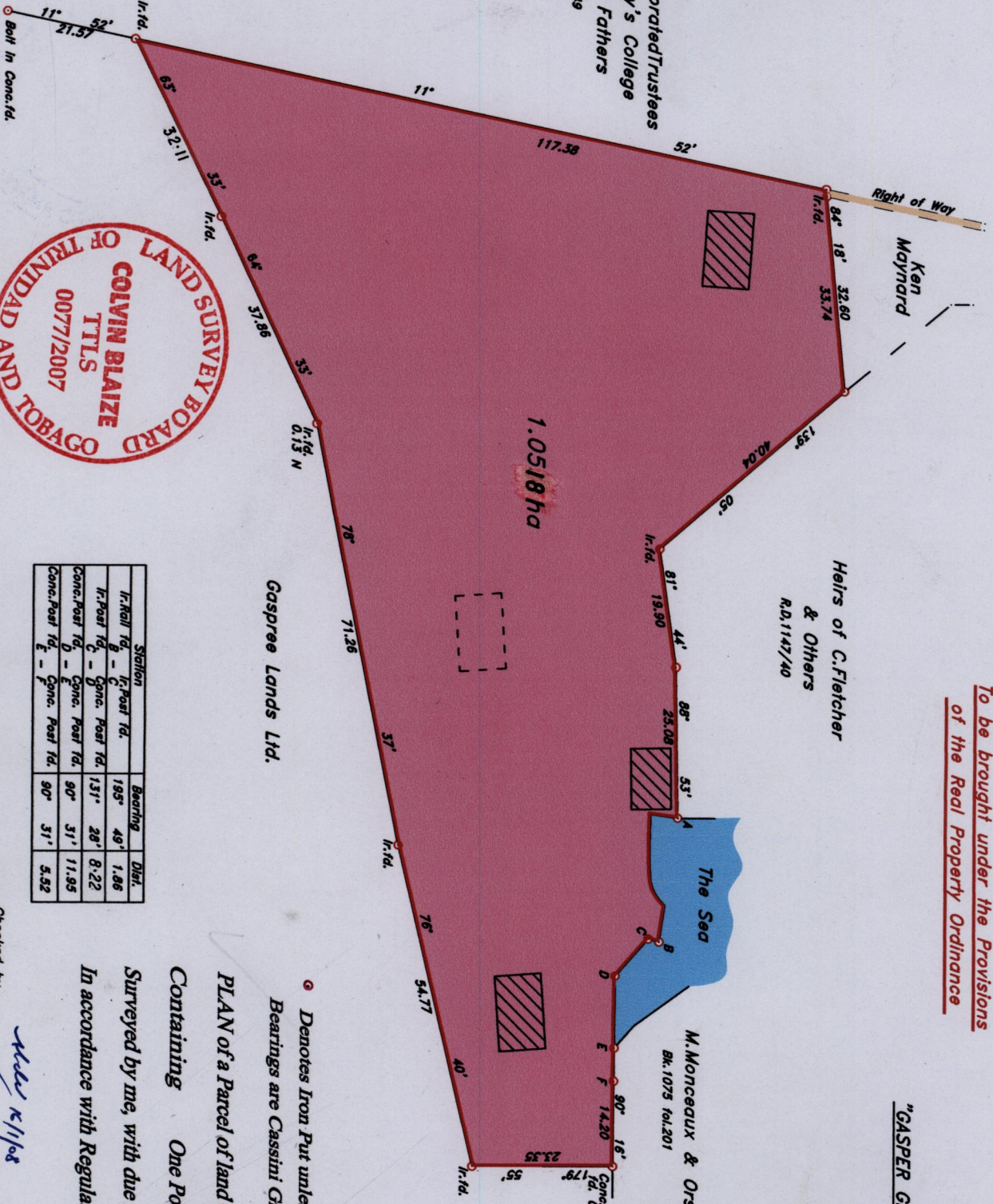
Country of St. George
Bk. 1062:14
929:86
1074:166



The Incorporated Trustees of St. Mary's College Holy Ghost Fathers R.O. 7787/49

Heirs of C. Fletcher & Others R.O. 1147/40

M. Monceaux & Ors. Bk. 1075 fol. 201



Station	Bearing	Dist.
In-Roll rd. g - c Post rd.	195° 49'	1.86
In-Roll rd. c - d Conc. Post rd.	131° 28'	8.22
Conc. Post rd. d - e Conc. Post rd.	90° 31'	11.85
Conc. Post rd. e - f Conc. Post rd.	90° 31'	5.52

Denotes Iron Put unless otherwise stated.
Bearings are Cassini Grid, based on Solar Observations.

SCALE 1 : 1000
Distances are in metres.

Approved *[Signature]*
Director of Surveys
2008.1.27

PLAN of a Parcel of land coloured pink in the Ward of Diego Martin
Containing One Point Zero Five One Eight Hectares.
Surveyed by me, with due authority on the 4th of January 2002 for LENA LAMY
In accordance with Regulation 25 (1) of the Land Surveyors' Regulations 1998, I certify that this plan is correct.

Checked by *[Signature]*

[Signature]
Trinidad and Tobago Land Surveyor
19th March 2007.