

R.P.O. Vol. 39 Fol. 599

C.T. Vol. 118 Fol. 651

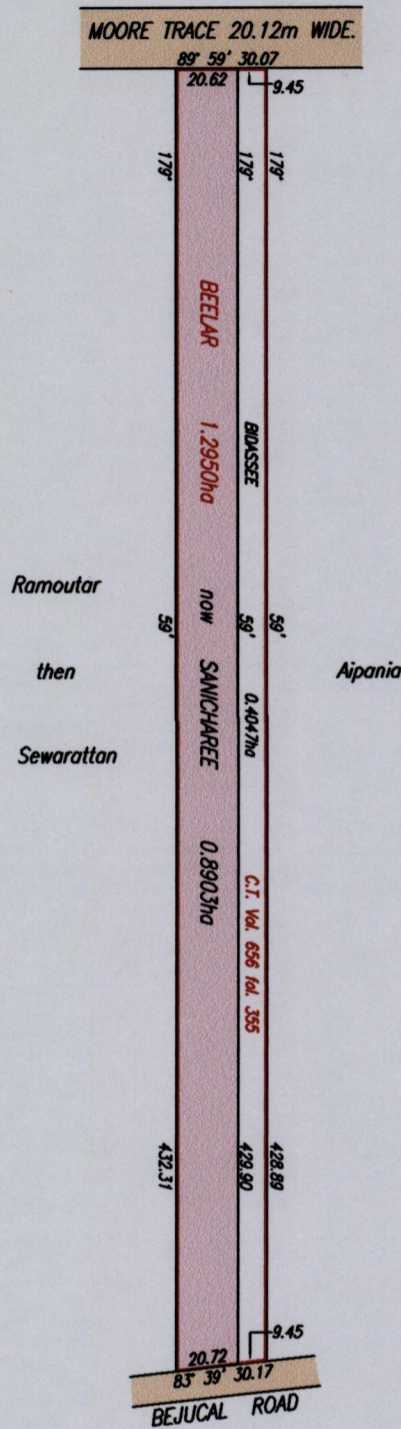
Cadastral Sheet D.3.A. 24D
3/a

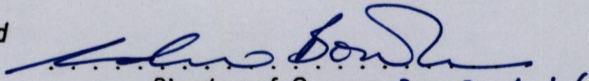
Ward of Cunupia

County of Caroni.

Bejucal Road,
Cunupia.

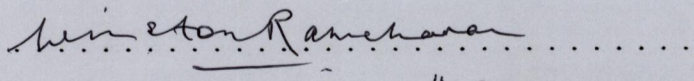
Ref. : Bk. 718 fol. 41



Approved 
Director of Surveys 2012.1.4

SCALE 1 : 2500
Distances are in metres

This is a true copy of a diagram of a Parcel of land in the Ward of Cunupia
Containing one point two nine five zero hectares originally transferred to BEELAR
Showing a portion coloured pink and containing zero point eight nine zero three hectare being the
Remainder after one previous transfer of another portion of the land.
In accordance with Regulation 25 (1) of the Land Surveyors' Regulations 1998,
I certify that this plan is correct.

Checked by 

Entered on. Trinidad & Tobago Land Surveyor. 24th August 2011.