

1395/96

96

R.P.O. Vol. 241 Fol. 493

Remaining Portion


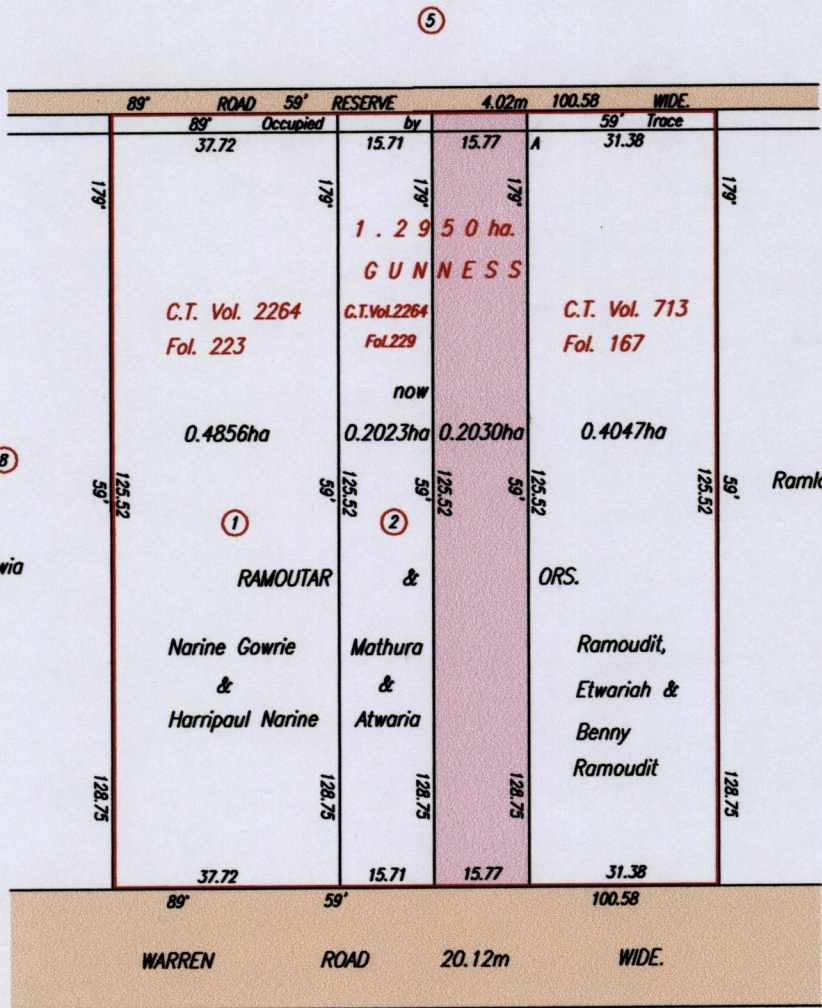
Cadastral Sheet D.2.D. 23F  
2/d

C.T. Vol. 322 Fol. 431  
C.T. Vol. 5555 Fol. 327

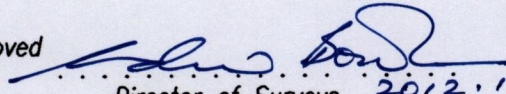
Ward of Cunupia  
County of Caroni  
Warren Road,  
Cunupia.

Ref. : Bk. 1017 fol. 194

Process JD # 36023





A : 067347mE, 1169742mN  
(U.T.M. 20 WGS 84 (+/-5m))  
Coordinates obtained from  
hand held GPS.

Approved   
Director of Surveys 2012.11.4

SCALE 1:1250  
Distances are in metres

This is a true copy of a diagram of a Parcel of land in the Ward of Cunupia  
Containing one point two nine five zero hectares originally granted to GUNNESS  
Showing a portion coloured pink and containing zero point two zero three zero hectare being the  
Remainder after three previous transfers of other portions of the land.  
In accordance with Regulation 25 (1) of the Land Surveyors' Regulations 1998,  
I certify that this plan is correct.

Checked by  .....

Entered CHS 24-01-2013 Trinidad & Tobago Land Surveyor  24<sup>th</sup> August 2011

LOT #	C.T. Vol & Folio	Names.

