

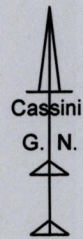
1395

336


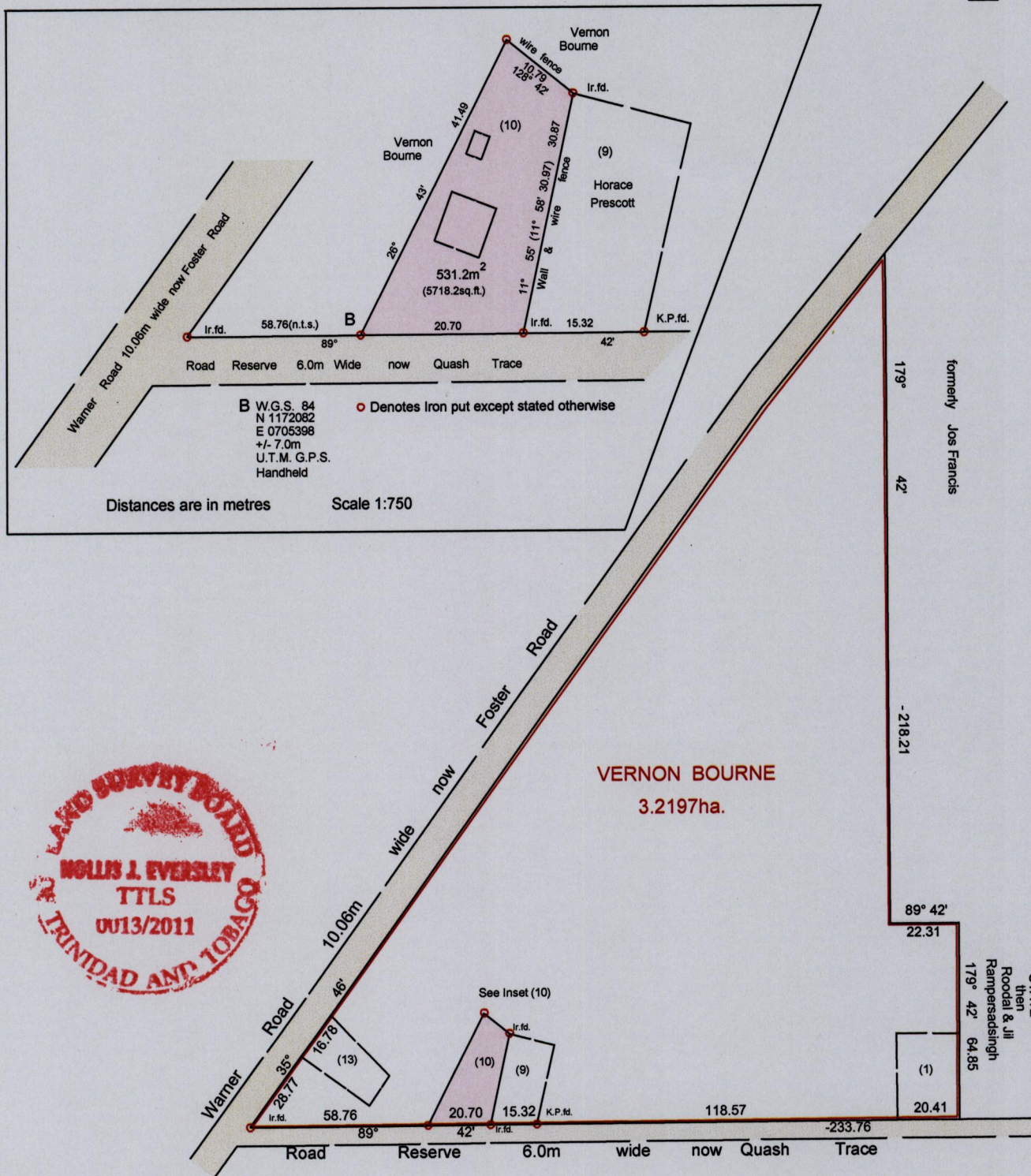
Process 43760  
R.P.O. Vol. 234 Fol. 29  
C.T. Vol. 3787 Fol. 315  
C.T. Vol. 3939 Fol. 153

Cadastral Sheet C.22.J. 25F  
Ward of Manzanilla 1/b & 2/a  
County of St. Andrew

Lot #	Area	Name	C.T. Vol.	Fol.
(1)	588.0sq.m.	Dave Sandy	4861	261
(9)	438.5sq.m.	Horace Prescott	4162	477
(13)	393.6sq.m.	Margaret Clinton & Desmond Clinton	4013	211



INSET



VERNON BOURNE  
3.2197ha.

Approved *[Signature]*  
2011.12.16  
Director of Surveys

References  
Original Survey Bk. 196 : 122  
Bk. 1135 : 157  
Bk. 1238 : 201

○ Denotes Iron put except stated otherwise

Scale 1 : 2500  
Distances are in metres

Note : Bearings are Cassini Grid based on Solar Observations

Plan of a parcel of land coloured pink in the Ward of Manzanilla  
Containing five hundred and thirty-one point two square metres  
Surveyed by me with due authority in October 2010

In accordance with Reg. 25(1) of the Land Surveyors Regulations 1998.

I hereby certify that this plan is correct  
Trinidad and Tobago Land Surveyor.....

Checked by *[Signature]* 2011.12.16

Entered *[Signature]* 14-01-2013

*[Signature]*  
date 22 *[Signature]* 2011