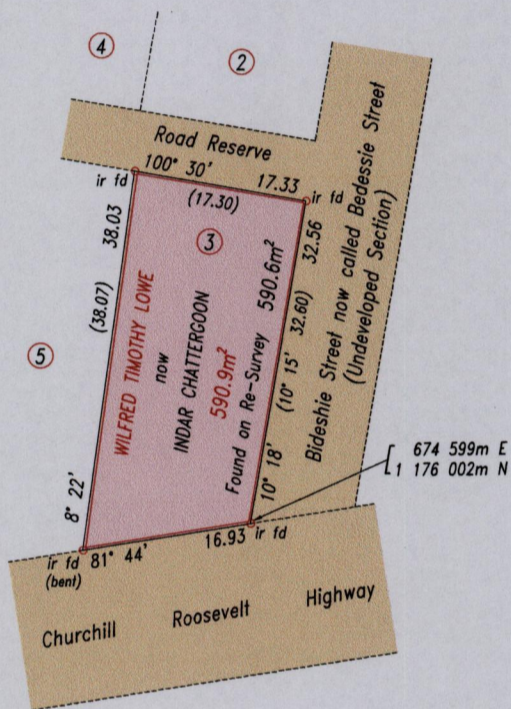



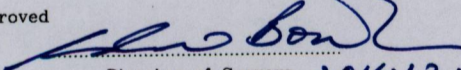
R.P.O. Vol. 501 Fol. 477
C.T. Vol. 3459 Fol. 383
U.P.I.N. No.:

Cadastral Sheet B.18.M. 24A
County of St. George 1/c
Ward of Tacarigua



Reference: Bk.1197 Fol.44

Coordinate Information
Source: GPS (Hand Held)
Error Statement: +/- 5m
Datum: Naparima, UTM (Zone 20)

Approved 
Director of Surveys 2011.12.14

SCALE 1:750

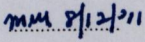
Distances are in metres


o Denotes iron put except otherwise stated

Bearings are Cassini Grid based on Solar Observations

PLAN of a parcel of land coloured pink in the Ward of Tacarigua
Containing five hundred and ninety point six square metres
Surveyed by me, with due authority, in September 2011

In accordance with Regulation 25(1) of the Land Surveyors' Regulations 1998, I certify that this plan is correct.

Checked by  1/12/2011
Entered


Trinidad & Tobago Land Surveyor 1/10/2011

