

1395

1395

84

R.P.O. Vol. 501 Fol. 477

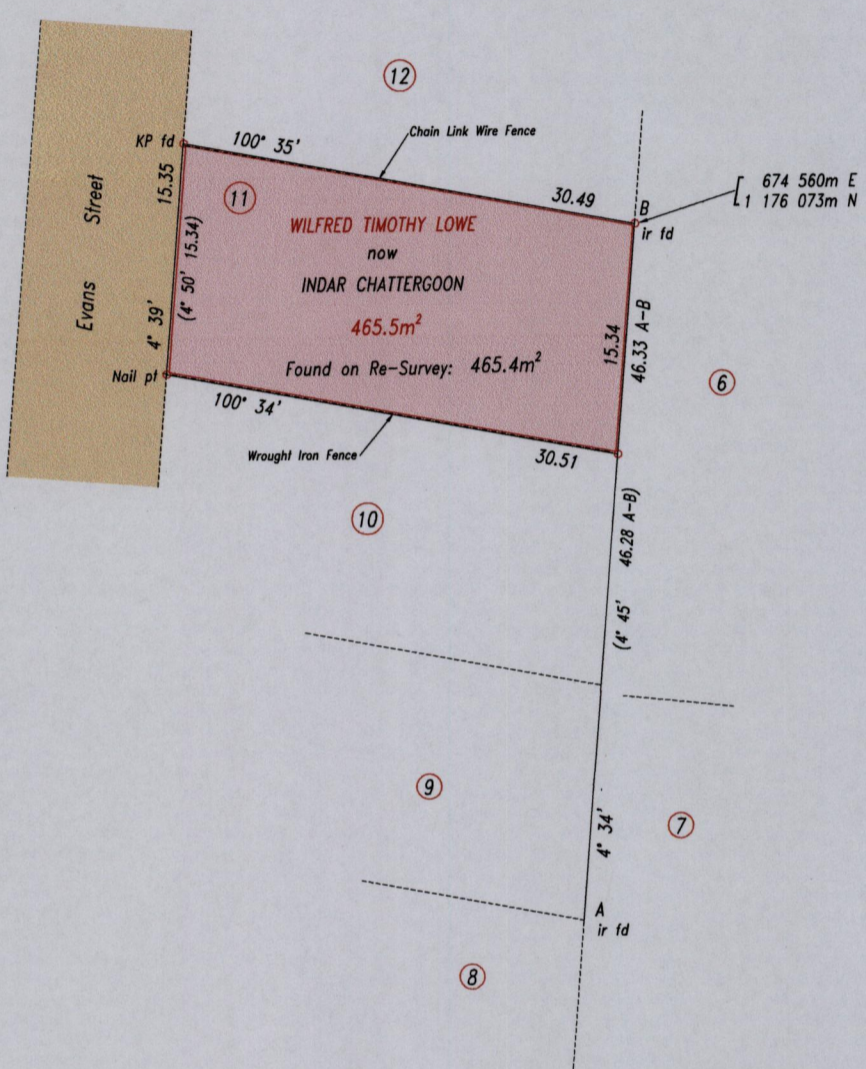
Cadastral Sheet B.18.M. 24A
1/c

C.T. Vol. 3459 Fol. 385

County of St. George

U.P.I.N. No.:


Ward of Tacarigua



G.N. Cassini

Reference: Bk.1197 Fol.44

Coordinate Information
Source: GPS (Hand Held)
Error Statement: +/- 5m
Datum: Naparima, UTM (Zone 20)

Approved 
 Director of Surveys 2011.12.14

SCALE 1: 500


Distances are in metres

○ Denotes iron put except otherwise stated

Bearings are Cassini Grid based on Solar Observations

PLAN of a parcel of land coloured pink in the Ward of Tacarigua
 Containing four hundred and sixty five point four square metres
 Surveyed by me, with due authority, in September 2011

In accordance with Regulation 25(1) of the Land Surveyors' Regulations 1998, I certify that this plan is correct.

Checked by 
 Entered


 Trinidad & Tobago Land Surveyor 1/10/2011

