

UPRN No.

Cadastral Sheet H. 1. H., 55 D / 2/b

R.P.O. Vol. 797 Fol 63

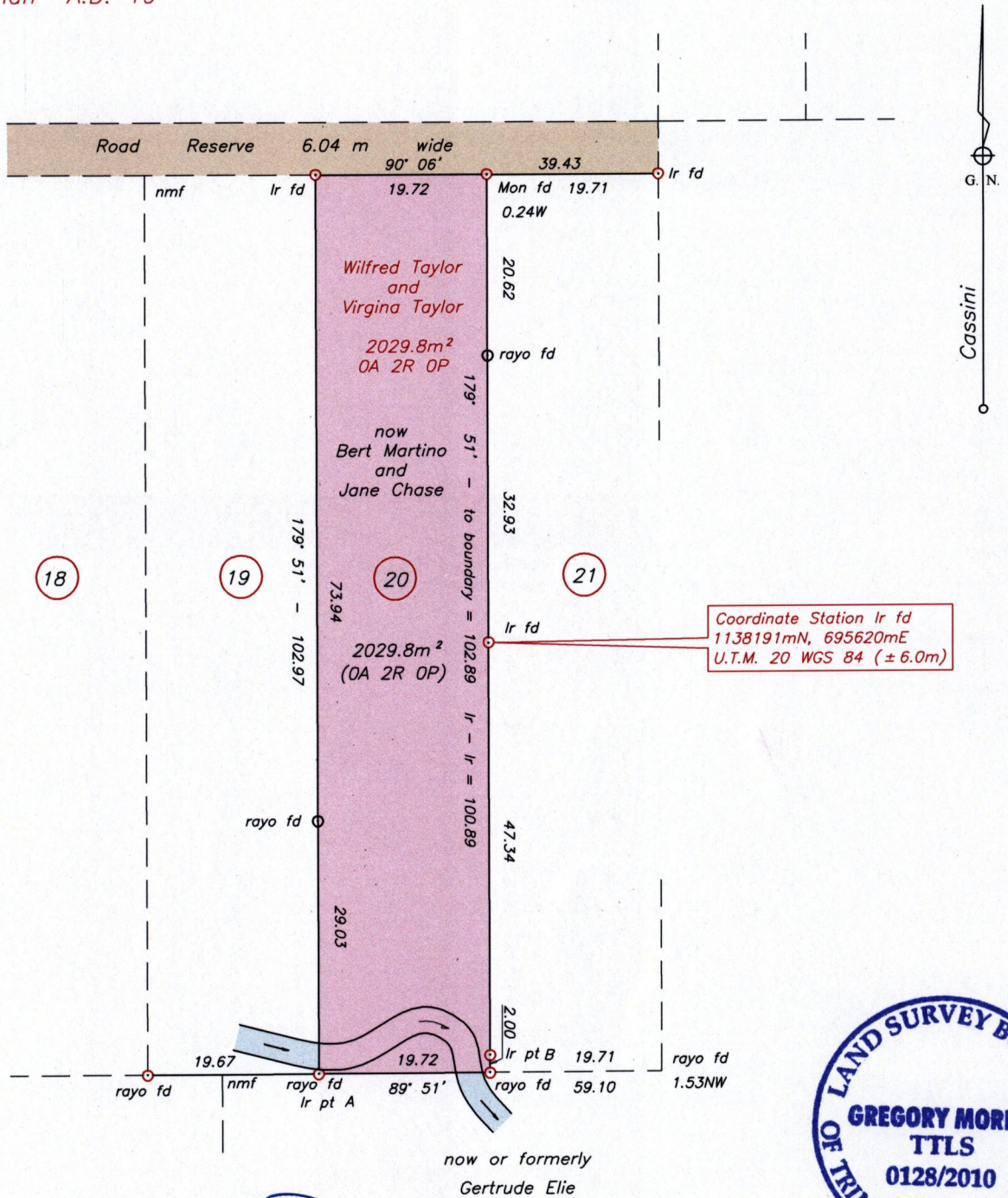
Ward of Charuma

C.T Vol. Fol

County of Nariva

Musai Village Allotments

Plan A.D. 19



Approved *[Signature]*
 Director of Surveys 2011.12.14

nmf - no mark found
 ○ rayo fd

○ Denotes Iron Put unless otherwise stated
 Bearings are Cassini Grid based on Solar Obs.


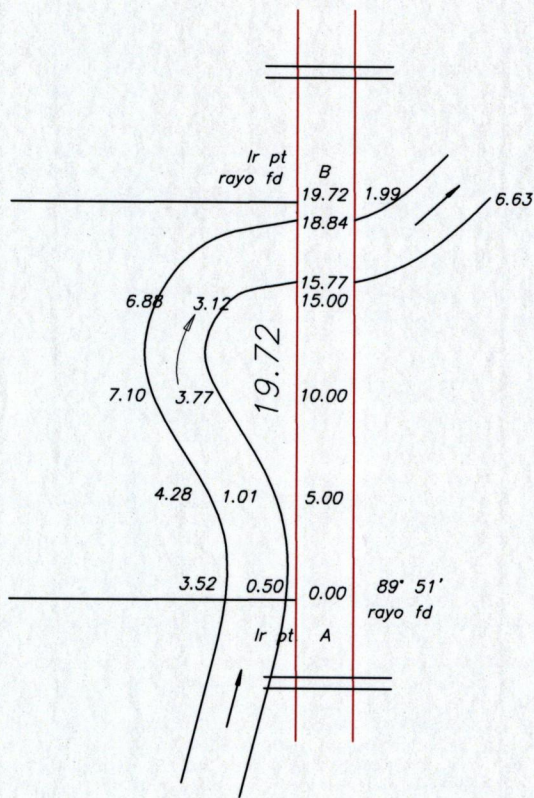
Distances are in Metres
 SCALE 1 : 750

PLAN of one parcel of land coloured pink in the Ward of Charuma
 Containing two thousand and twenty nine point eight square metres
 Surveyed by me, with due authority, in November 2010
 In accordance with Regulation 25(1) of the Land Surveyors' Regulations 1998, I certify that this plan is correct

Checked by *[Signature]* 8/12/11

[Signature]
 Trinidad and Tobago Land Surveyor *[Signature]* 2010

Entered by



1395/82