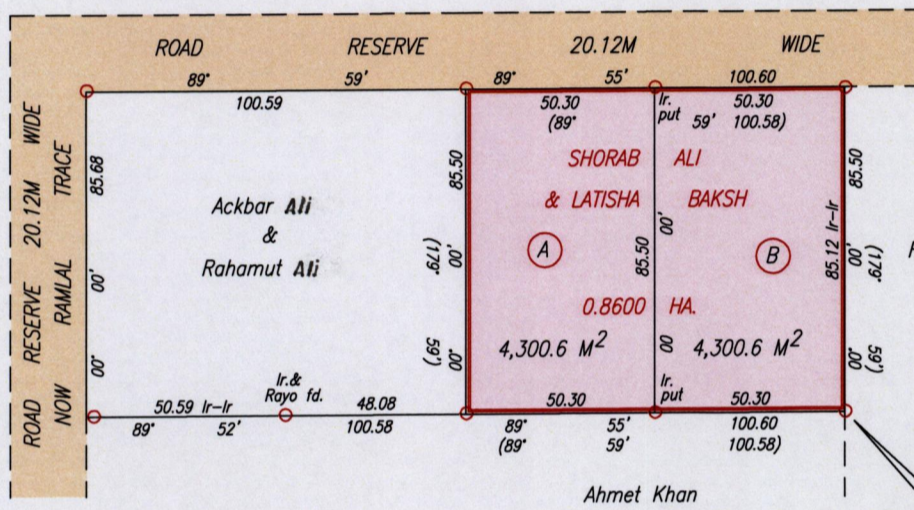



1395

79

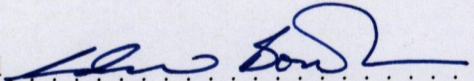
Process ID # 4444b
R.P.O. Vol. 41 Fol. 407
C.T. Vol. 5337 Fol. 99

Cadastral Sheet B.22.P. 23F
Ward of Cunupia 2/d
County of Caroni
RAMLAL TRACE
Bk.936 Fol.266 & 267
Bk.886 Fol.53



673755 mE, 1170443 mN
U.T.M. 20, Nap. (+/- 3.0m.)
G.P.S. (Handheld)



Approved 
Director of Surveys 2011.12.14

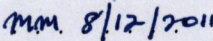
SCALE 1/2000
Distances are in Metres.

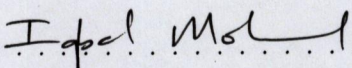
○ Denotes Iron found unless otherwise stated


Bearings are Cassini Grid based on solar Observations

PLAN of two Parcels of land coloured pink in the Ward of Cunupia
Containing together eight thousand six hundred and one point two square metres
Surveyed by me with due authority, in July, 2011

In accordance with Regulation 25 (1) of The Land Surveyors' Regulations 1998,
I certify that this plan is correct.

Checked by.  8/12/2011



Entered on CMIS 15.01.2013  Trinidad & Tobago Land Surveyor. 17/10/2011