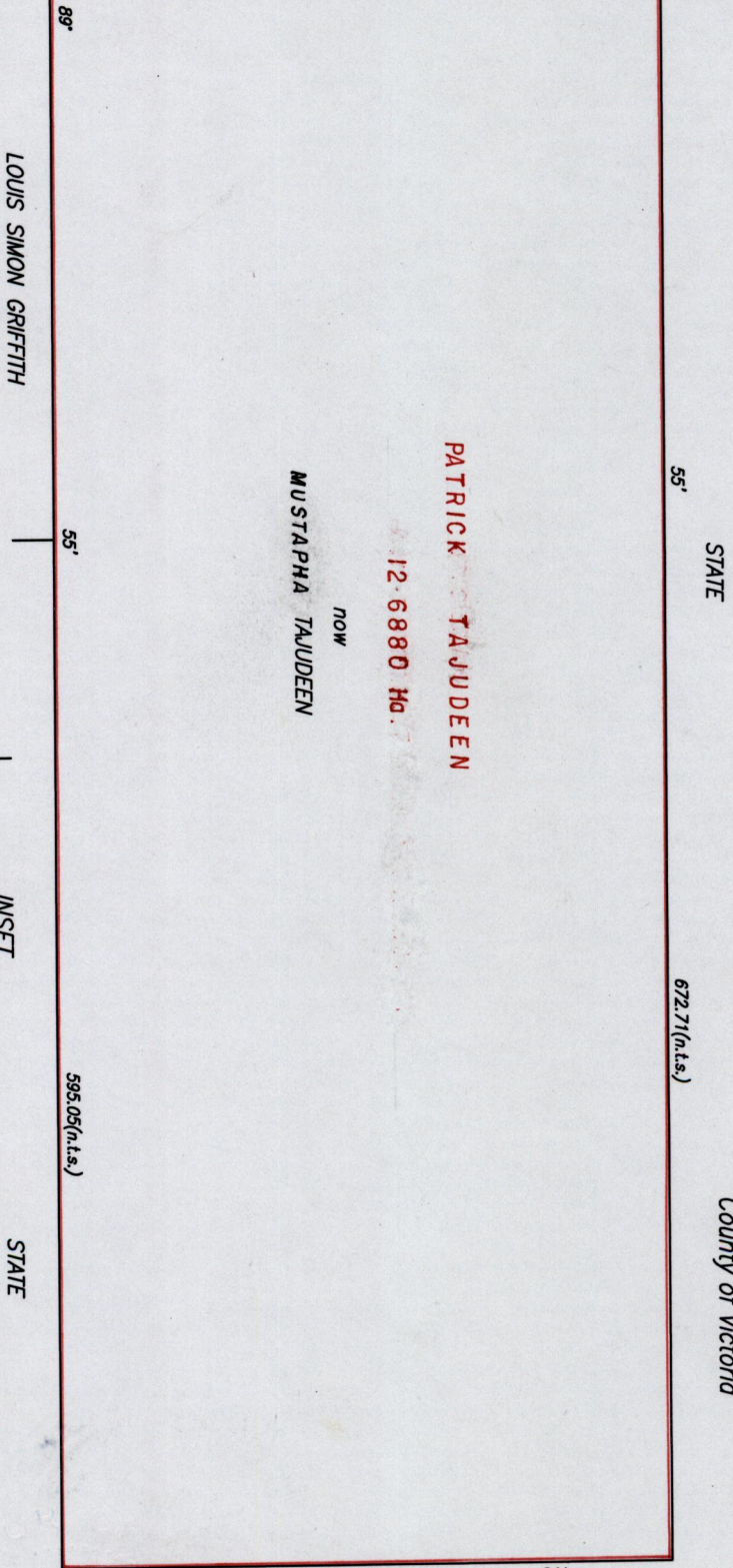
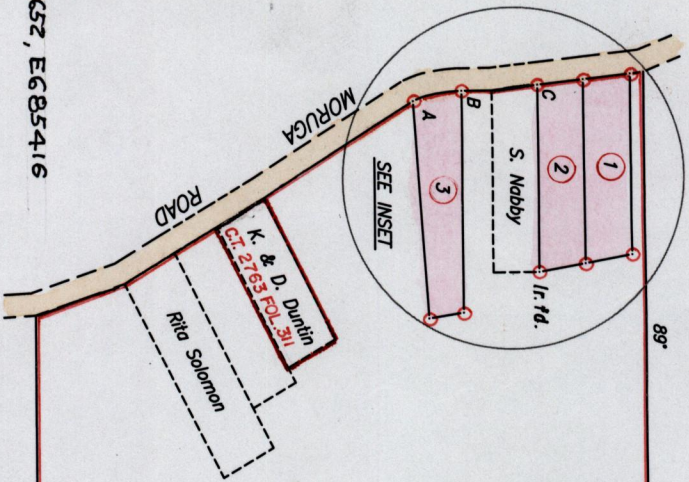



Z-N1120652, EGB5416

R.P.O. Vol 13 Fol. 329  
 C.T. VOL. 3694 Fol. 281



Cadastral Sheet G.20.G. (74C)  
 Ward of Moruga  
 County of Victoria  
 1/c



Approved  
*[Signature]*  
 Director of Surveys 2011/11.30

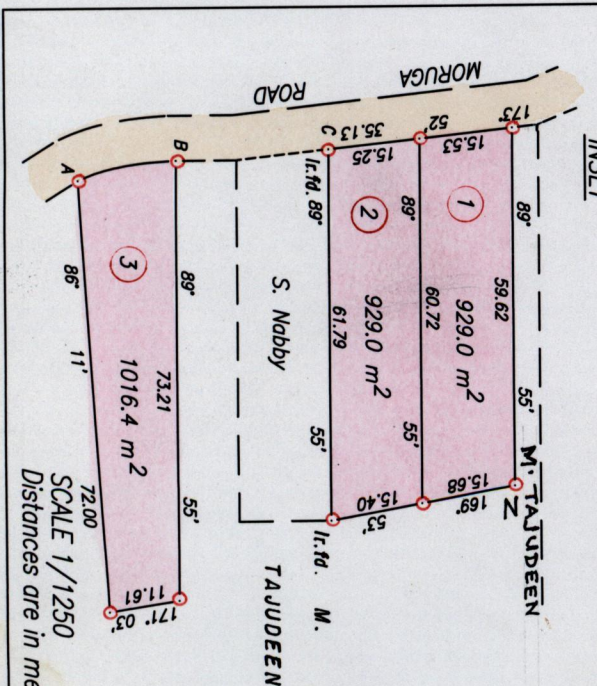
Denotes Iron put except otherwise stated  
 Bearings are Cassini Grid based on Solar Observations  
 Plan of 3 Parcels of land coloured pink in the Ward of Moruga  
 Containing together two thousand eight hundred and seventy four point four square metres  
 Surveyed by me, with due authority, in March 2002  
 In accordance with Regulation 25 (1) of the Land Surveyors' Regulations 1998,  
 I certify that this plan is correct.

B-C 356' 09" 25.30  
 SCALE 1/2500  
 Distances are in metres

| Ref.           |
|----------------|
| Bk. 1148 / 48  |
| Bk. 317 / 148  |
| Bk. 1128 / 169 |
| Plan E.H. 89   |

INSET

STATE



| Ir.pt.   | B    | A    |
|----------|------|------|
| 16.46    | 0.77 | 0.84 |
| 10.18    | 0.84 | 6.21 |
| 2.08     | 0.55 | 2.08 |
| 0        | 0    | 0    |
| 348° 52" |      |      |

Checked by *[Signature]*  
 Murchison Pierre

Entered on . . . . . 24th May . . . . . 2005  
 Trinidad & Tobago Land Surveyor.

