

Process ID# 41325

R.P.O. Vol. 586 Fol. 571

C.T. Vol. Fol.

UPRN No.

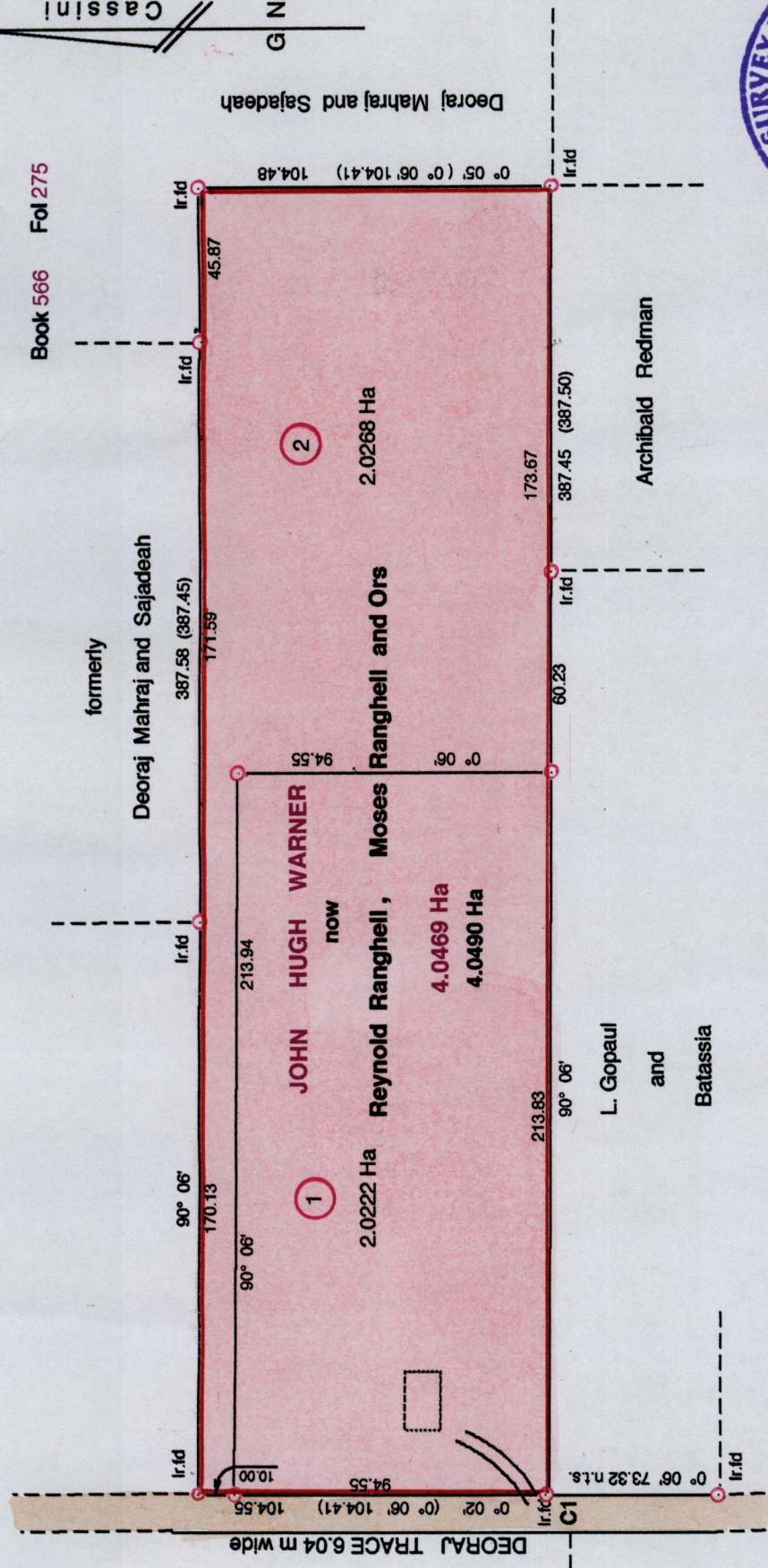
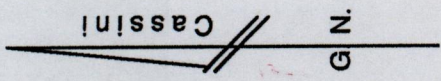
C1- 1117,722 N , 666,179 E
UTM ZONE20 , WGS84(+/- 5.00M)
Direct Observation-GPS hand held

Cadastral Sheet 73B, G..17..L
4/c

Ward of Siparia


County of St. Patrick

Book 566 Fol 275



1395

58



Distances are in Metres
SCALE 1 : 2000

Gerald Lewis
Trinidad & Tobago Land Surveyor 08/10/2011

Approved *[Signature]* 2011/11/21 Director of Surveys

Denotes Iron Put unless otherwise stated
Bearings are Cassini Grid based on Solar Obs.

PLAN of 2 Parcels of land coloured pink in the Ward of Siparia
Containing together four point zero four nine zero hectares
Surveyed by me, with due authority, in January 2010

In accordance with Regulation 25(1) of the Land Surveyors' Regulations 1998, I certify that this plan is correct.

Entered by *[Signature]* 2011-01-20 13:03 CMIS
Checked by *[Signature]* 15/11/2011

1395/58