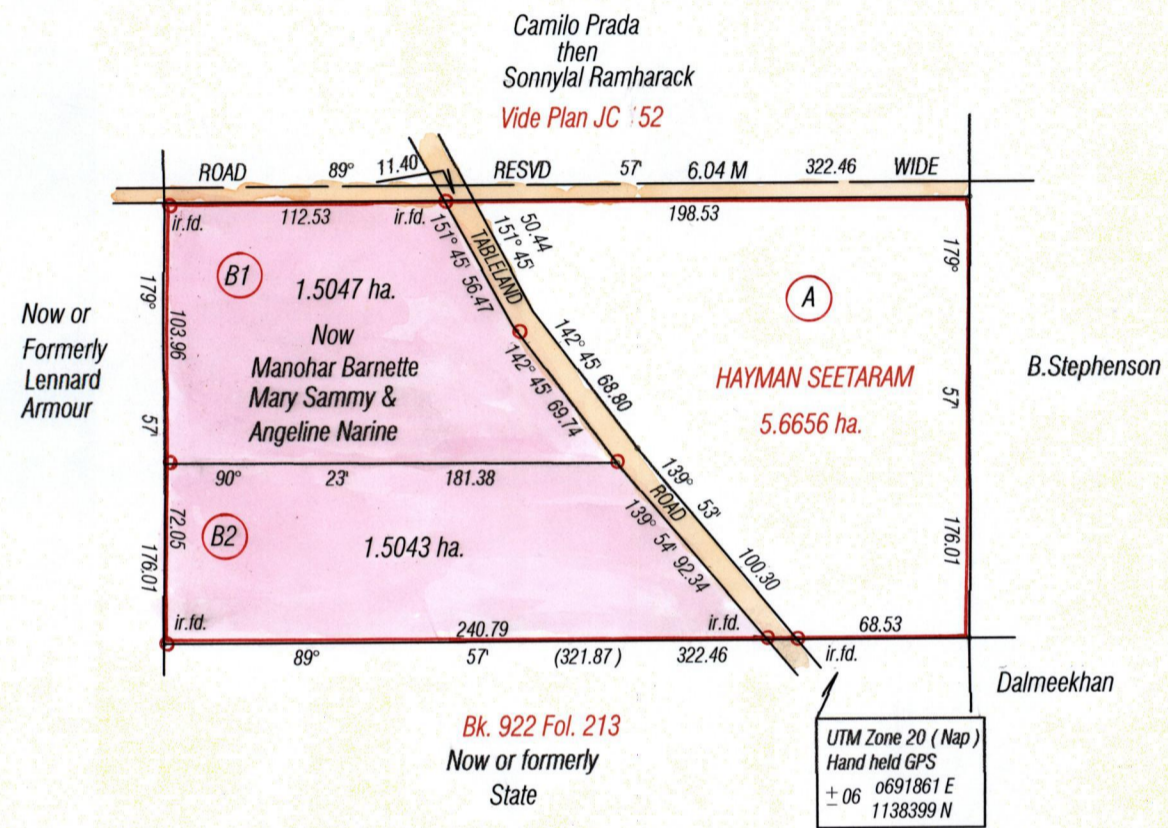



PROCESS ID # 44717

R.P.O Vol. 24 Fol. 479
C.T Vol. 4531 Fol. 57
Vol. 5468 Fol. 281

Bk. 322 Fol. 183
Bk. 1336 Fol. 61



Approved *[Signature]*
Director of Surveys 2011.11.27




Bearings are Cassini Grid based on Solar Obs.
o Denotes iron put except otherwise stated add

SCALE 1 / 3000
Distances are in metres

Note: To obtain compass bearing subtract minutes
PLAN of 2 Parcels of land coloured pink in the Ward of Ortoire.
Containing three point zero zero nine zero hectares
Surveyed by me, with due authority, in October 2011
In accordance with Regulation 25 (1) of the Land Surveyors' Regulations 1998, I certify that this plan is correct

Checked by *[Signature]* *[Signature]*
Entered on C.M.S. 01-01-2013
[Signature] - Trinidad & Tobago Land Surveyor... 24th October 2011

Lot No.	Ct. VOLUME & FOLIO	NAMES
B1	5468 fol. 293	DEOCHAND & ANITA NARANJIT
B2		



1395/57