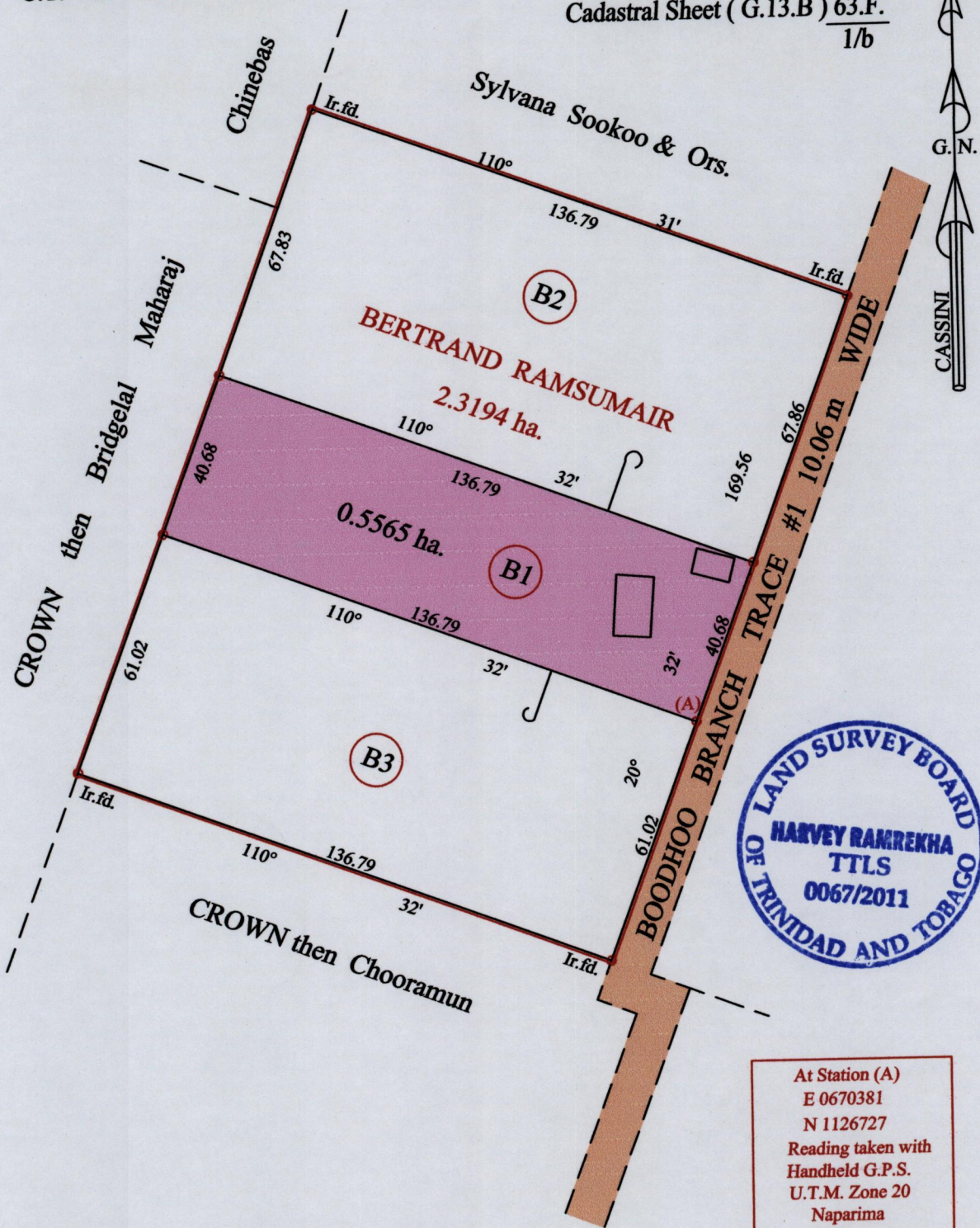



PROCESS ID # 44673
R.P.O. Vol. 53 Fol. 275
C.T. Vol. 4309 Fol. 515

Ward of Naparima
County of Victoria
Cadastral Sheet (G.13.B) 63.F.
1/b

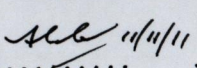




At Station (A)
E 0670381
N 1126727
Reading taken with
Handheld G.P.S.
U.T.M. Zone 20
Naparima
± 10 m.

Approved 
Director of Surveys 2011.11.21

Vide Bk. 1200 fol. 204

o Denotes Iron put except stated otherwise. SCALE : 1:1500
Note: Bearings are cassini grid based on solar observations Distances are in metres
PLAN of a Parcel of land coloured pink in the Ward of Naparima
Containing zero point five five six five hectares
Surveyed by me, with due authority, in June 2005 for Bertrand Ramsumair
In accordance with Regulation 25 (1) of the Land Surveyors' Regulations 1998,
I certify that this plan is correct.

Checked by  11/11 

Entered on  14-01-2013 Trinidad & Tobago Land Surveyor 29.09.....2011