

PROCESS ID # 42776

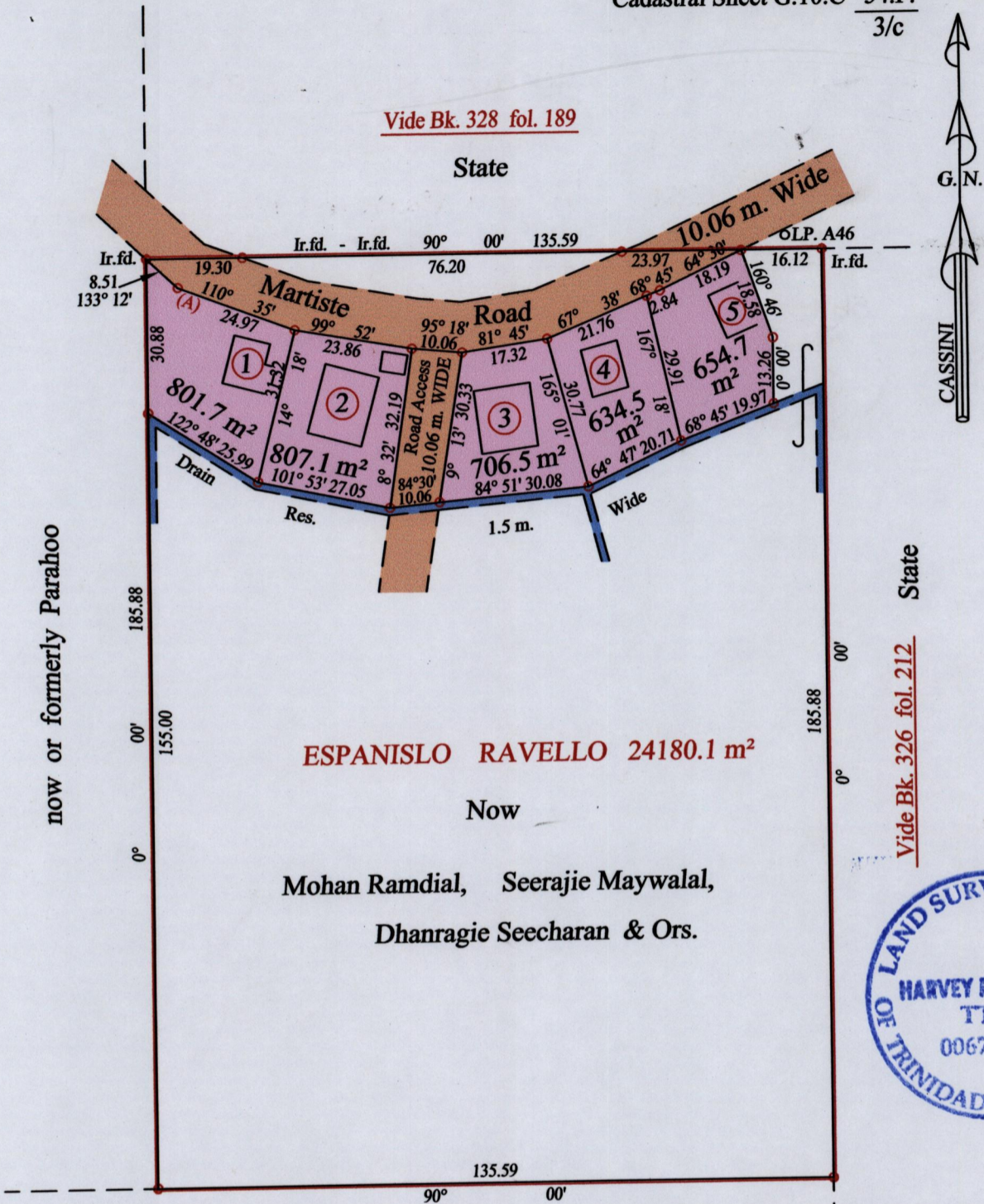
R.P.O. Vol. 39 Fol. 333

C.T. Vol. 51 Fol. 241

Ward of Ortoire

County of Victoria

Cadastral Sheet G.10.C 54.F. 3/c



now or formerly Parahoo

State

Vide Bk. 326 fol. 212

ESPANISLO RAVELLO 24180.1 m²


Now

Mohan Ramdial, Seerajie Maywalal,
Dhanragie Seecharan & Ors.



now or formerly

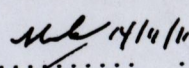

Ramkisson


Approved 
 Director of Surveys 2011.11.21

At Station (A)
 E 0685670
 N 1133540
 Reading taken with
 Handheld G.P.S.
 U.T.M. Zone 20
 Naparima
 + 10 m.


SCALE : 1:1250

○ Denotes Iron put except stated otherwise.
 Note: Bearings are cassini grid based on solar observations Distances are in metres
 PLAN of 5 Parcels of land coloured pink in the Ward of Ortoire
 Containing together zero point three six zero six hectares
 Surveyed by me, with due authority, in June 2010 for Mr. Mohan Ramdial
 In accordance with Regulation 25 (1) of the Land Surveyors' Regulations 1998,
 I certify that this plan is correct.

Checked by  

Entered on  Trinidad & Tobago Land Surveyor 27.10.2011

LOT #	C.T. Vol & Folio	Names.
1	5675 fol 541	Khaur & Ramragee Khaur Singh.
2	5675 fol 561	Namdeo & Jennifer Jankie
3	5675 fol 531	Arjoon, Barbara & Stefan Jankie
4		
5	5675 fol 551	Lena Soogrim Khaur Singh, Ramragee Khaur Singh



1395/54