

15

R.P.O. Vol. 588 Fol. 421

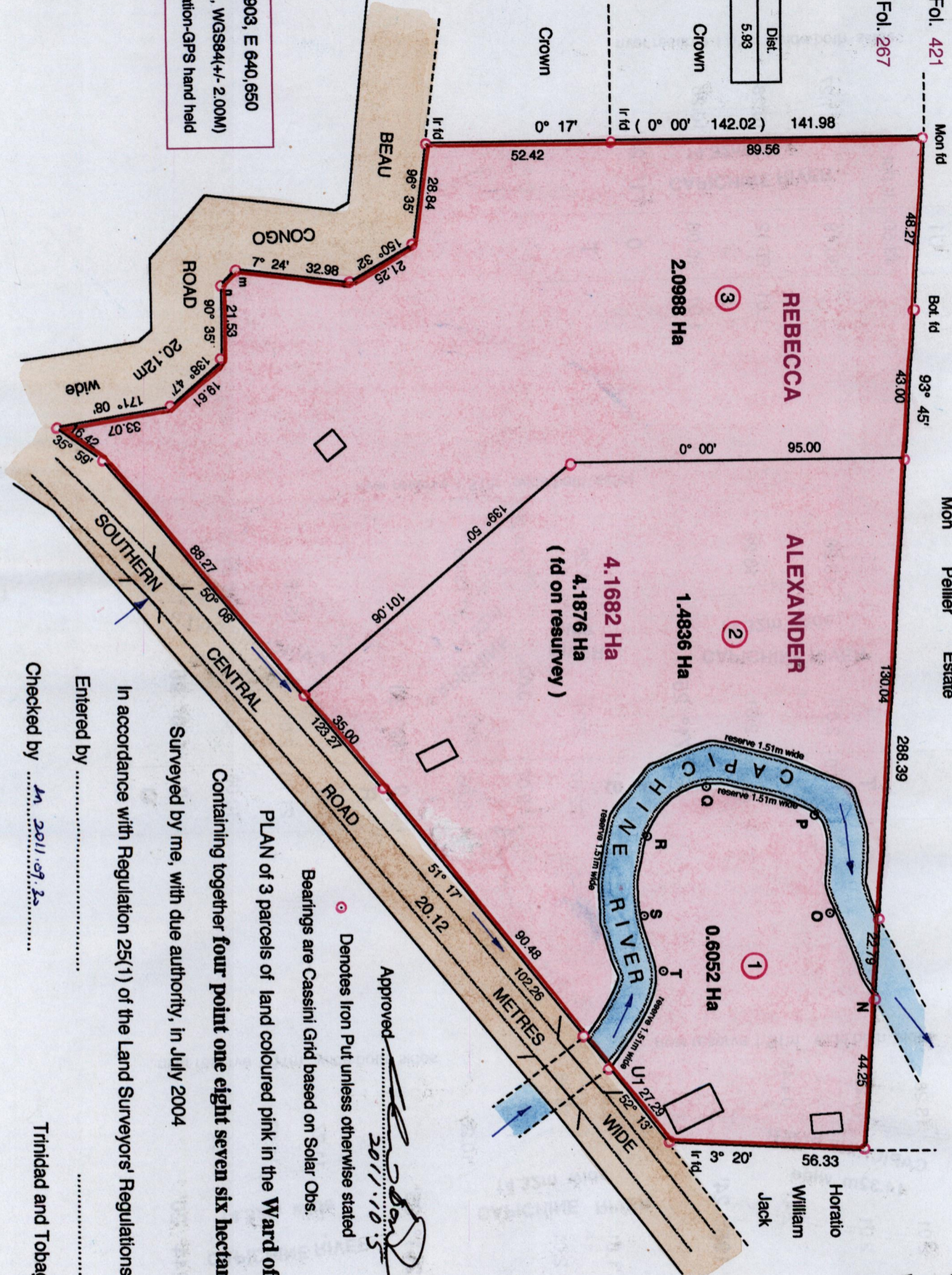
C.T. Vol. 1582 Fol. 267

U.P.R.N. No.

Line	Brg.	Dist.
m - n	131° 02'	5.93

1395

C - N 1120,903, E 640,650
 UTM ZONE20, WGS84(+/- 2.00M)
 Direct Observation-GPS hand held



Cadastral Sheet F. 19. B., 21C
21b

Ward of Cedros
County of St. Patrick
Bk. 562 Fol.37

Cassini
G.M.

Approved: *[Signature]*
 2011.10.5

Denotes Iron Put unless otherwise stated
 Bearings are Cassini Grid based on Solar Obs.

See Back for River notes

Distances are in Metres
 SCALE 1:500



PLAN of 3 parcels of land coloured pink in the Ward of Cedros
 Containing together four point one eight seven six hectares

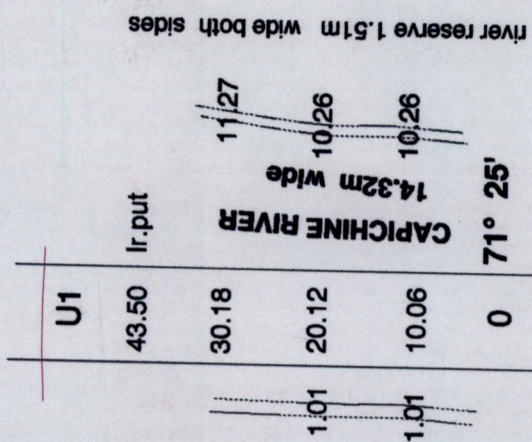
Surveyed by me, with due authority, in July 2004

In accordance with Regulation 25(1) of the Land Surveyors' Regulations 1998, I certify that this plan is correct

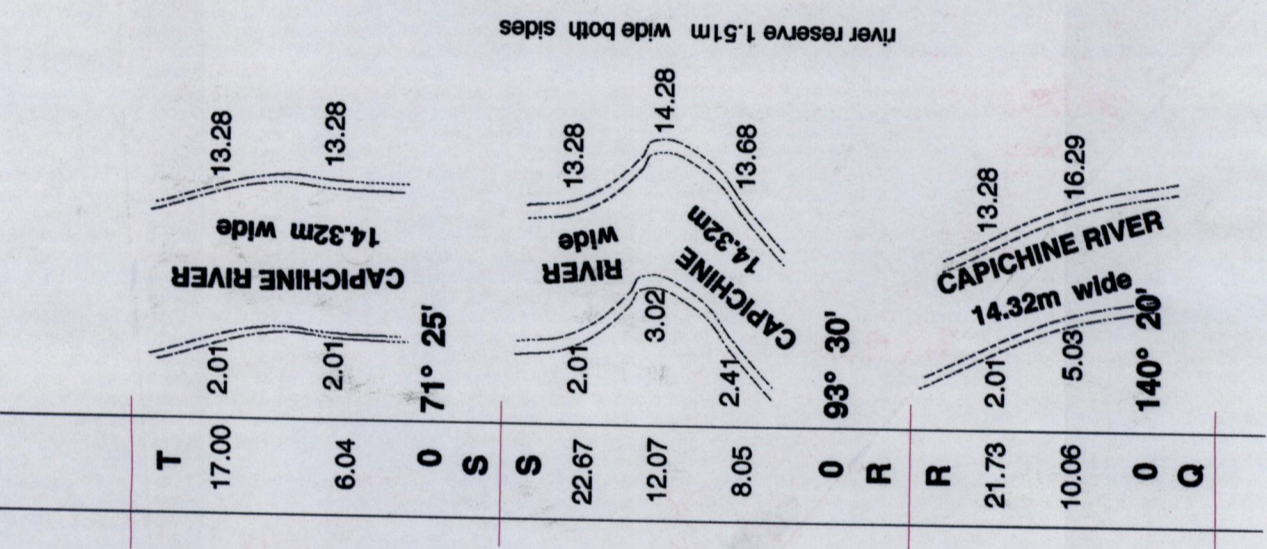
Entered by

Checked by *M. 2011.09.25*

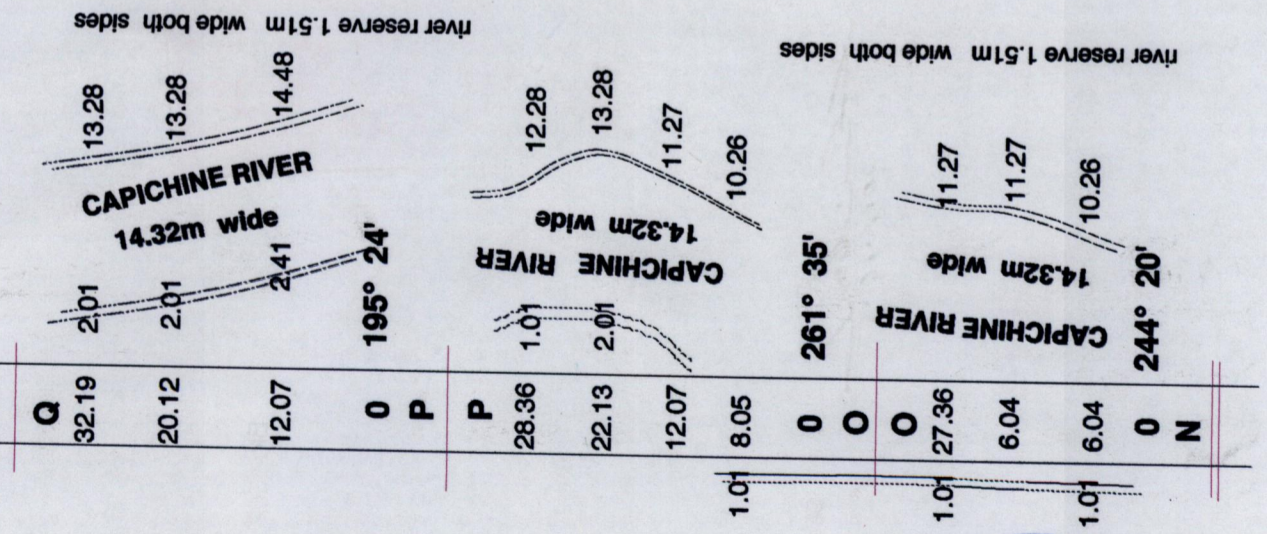
Trinidad and Tobago Land Surveyor2011



U1	43.50	Ir.put
	30.18	
	20.12	
	10.06	
	0	71° 25'
	T	



T	17.00	2.01	13.28	13.28	14.32m wide	71° 25'
S	6.04	2.01	13.28	13.28	14.32m wide	71° 25'
S	22.67	2.01	13.28	14.28	14.32m wide	93° 30'
R	12.07	3.02	13.68	13.68	14.32m wide	93° 30'
R	8.05	2.41	13.28	16.29	14.32m wide	140° 20'
Q	21.73	2.01	13.28	16.29	14.32m wide	140° 20'
	10.06	5.03				
	0					



Q	32.19	2.01	13.28	13.28	14.48	14.32m wide	195° 24'
P	20.12	2.01	13.28	13.28	14.48	14.32m wide	195° 24'
P	12.07	2.41	12.28	13.28	11.27	14.32m wide	261° 35'
O	28.36	1.01	10.26	10.26	10.26	14.32m wide	261° 35'
O	22.13	2.01	11.27	11.27	10.26	14.32m wide	244° 20'
N	12.07	1.01	11.27	11.27	10.26	14.32m wide	244° 20'
	8.05	1.01					
	0						
	0						
	27.36	1.01					
	6.04	1.01					
	6.04	1.01					
	0						

