

1395


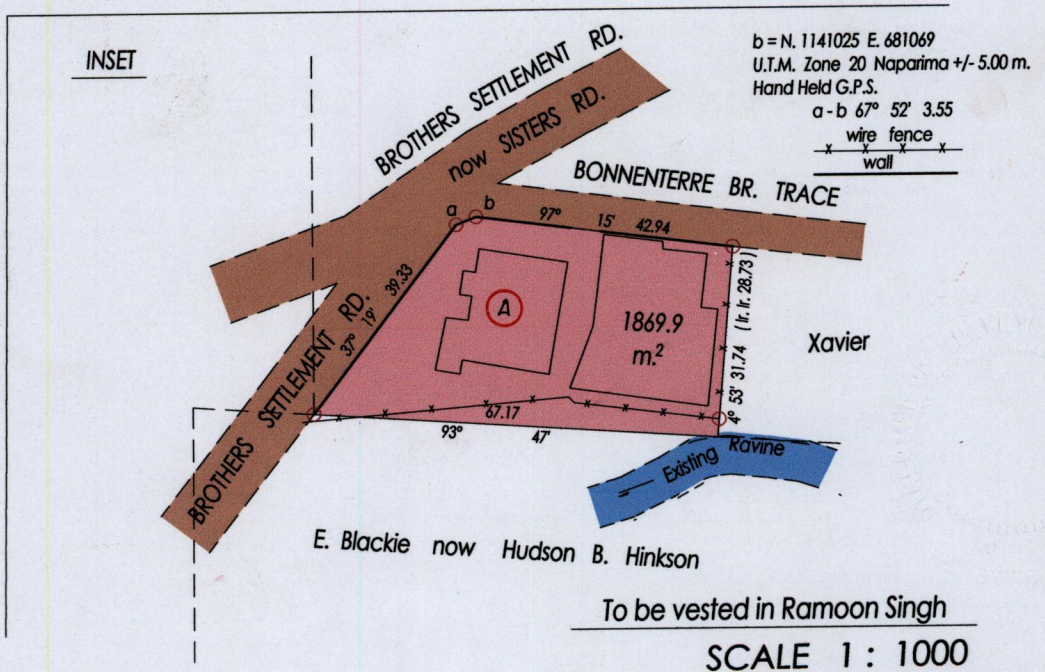
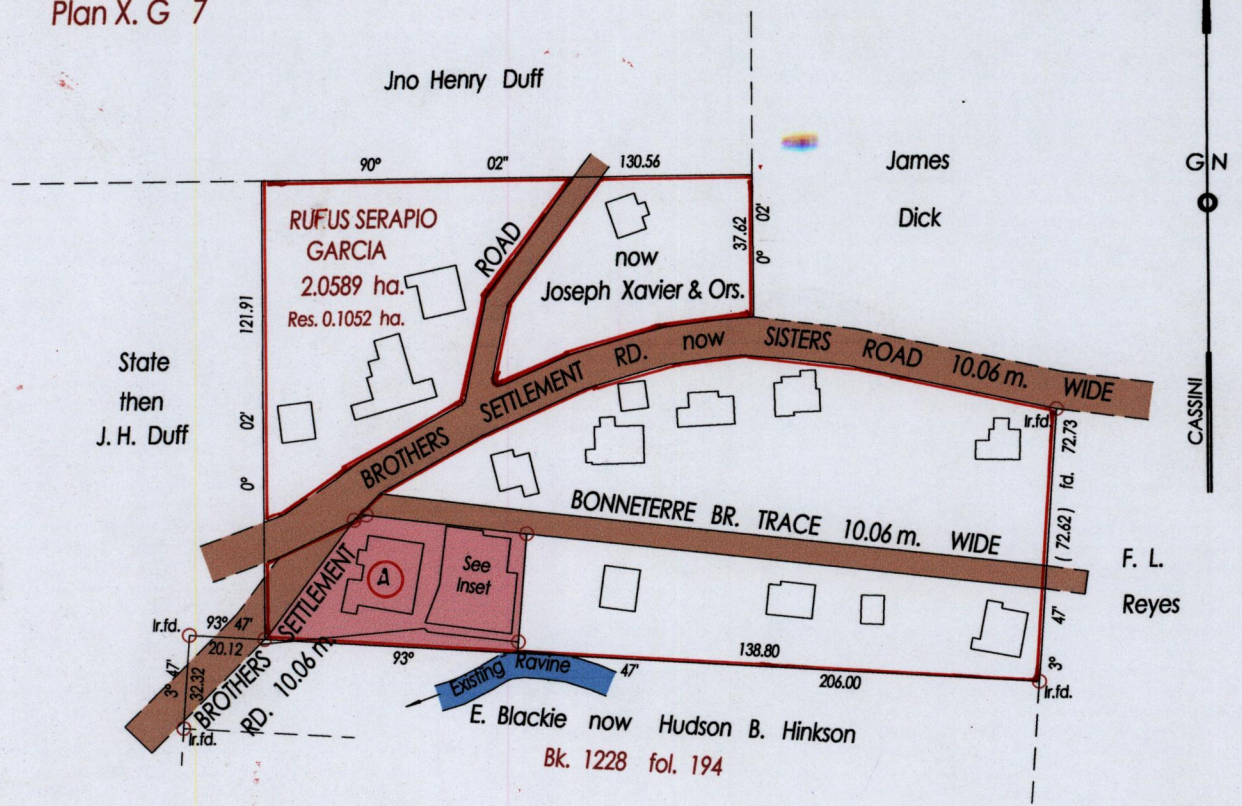
43

PROCESS ID # 39758

R.P.O. Vol. 2 fol. 214
C.T. Vol. 668 fol. 407

Bk. 327 fol. 129
Plan X. G 7

Ward of Savana Grande
County of Victoria
Cadastral Sheet D. 23 P. 54 B.
3/a



Approved

[Signature]
Director of Surveys 2011.11.4

○ Denotes Iron Put Except Stated Otherwise
SCALE 1 : 2000

Bearings are Cassini Grid based on Solar Observations Distances are in Metres
PLAN of a Parcel of land coloured pink in the Ward of Savana Grande
Containing one thousand eight hundred and sixty nine point nine sq. metres
Surveyed by me, with due authority in, Sept. 2009
In accordance with Regulation 25 (1) of the Land Surveyors' Regulations 1998,
I certify that this plan is correct.

Checked by *[Signature]* 11/11/11

Entered on *[Signature]* 01/13/2013 Trinidad & Tobago Land Surveyor *[Signature]* 2011

To be vested in Ramoon Singh
SCALE 1 : 1000
Distances are in Metres