

R.P.O. Vol. 96 Fol. 417

C.T. Vol. 970 Fol. 359

PROCESS ID # 43955

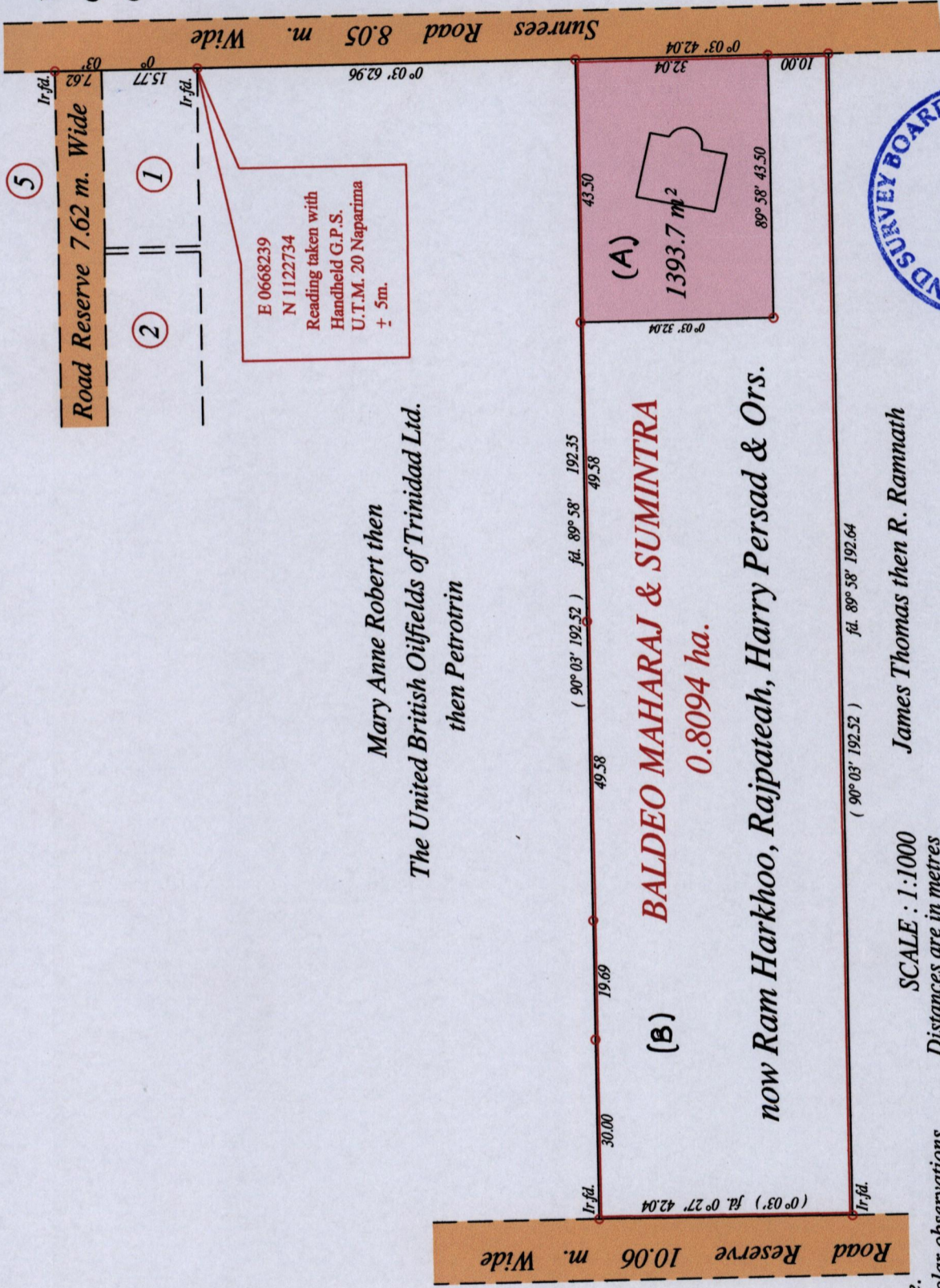
Vide Bk. 1247 fol. 145

Vide Bk. 798 fol. 193

Vide Bk. 868 fol. 66

1395/11

Ward of Siparia
County of St. Patrick
Cadastral Sheet (G 13 M) 63 E
4/d




Mary Anne Robert then
The United British Oilfields of Trinidad Ltd.
then Petrotrin

(B) **BALDEO MAHARAJ & SUMINTRA**
0.8094 ha.
now Ram Harkhoo, Rajpateah, Harry Persad & Ors.


James Thomas then R. Ramnath

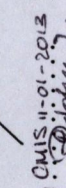
SCALE : 1:1000
Distances are in metres

○ Denotes Iron put except stated otherwise.
Note: Bearings are cassini grid based on solar observations
PLAN of a Parcel of land coloured pink in the Ward of Siparia
Containing one thousand three hundred and ninety three point seven square metres
Surveyed by me, with due authority, in December 2009
In accordance with Regulation 25 (1) of the Land Surveyors' Regulations 1998,
I certify that this plan is correct.

Approved 
Director of Surveys
28/11/11. 2



Checked by  31/10/14

Entered on  31/10/13 Trinidad & Tobago Land Surveyor 4th October 2011

1395

41