

1395

221

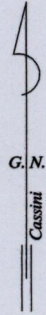
R.P.O. Vol. 445 Fol. 147
C. T. Vol. 5349 Fol. 315
U.P.R.N. No.:.....

Ward of Tacarigua
County of St. George
Cadastral Sheet 24A (B.23.A)
3/a

WGS-84 Datum / UTM Zone 20N ±5m

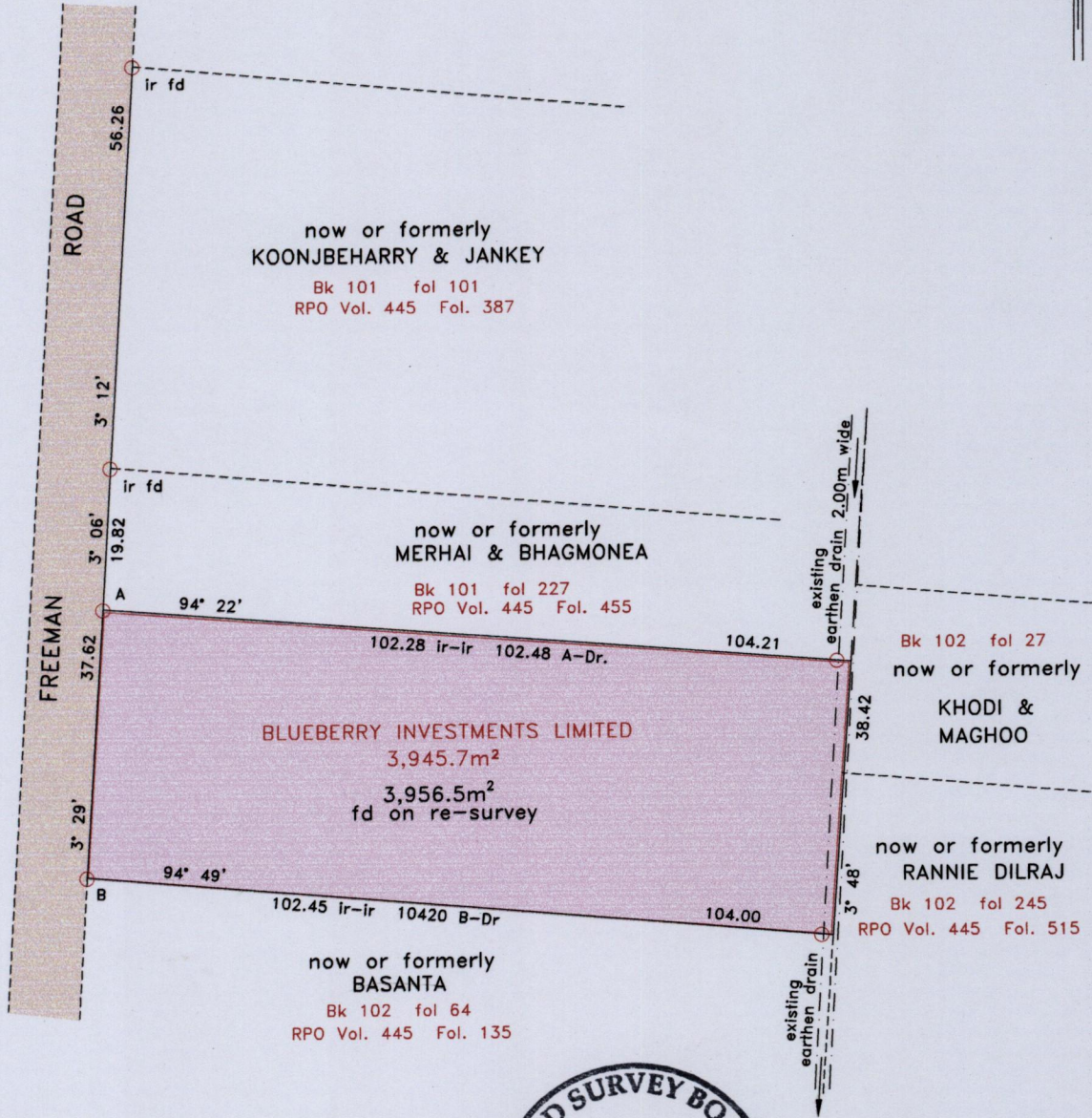
A	675224mE	1174892mN
---	----------	-----------

St. Augustine Field 66




Process 10# 43762



Previous Survey in
Bk 101 fol 211




Scale 1: 2,500

Approved 
Director of Surveys 2012.5.2

Distances are in metres
 ○ Denotes iron put except where otherwise stated
 Bearings are Cassini Grid based on solar observations
 Coordinates determined by handheld GPS observations and are WGS-84 Datum, UTM Zone 20N Projection.
 PLAN of a parcel of land coloured pink in the ward of Tacarigua.
 Comprising three thousand nine hundred and fifty six point five square metres.
 Surveyed by me, with due authority, on 23rd July, 2011, for Blueberry Investments Limited.
 In accordance with Regulation 25(1) of the Land Surveyors' Regulations 1998,
 I certify that this plan is correct.

Checked by  30/4/12
 Entered  11-07-2012


 Trinidad & Tobago Land Surveyor 25th April 2012.