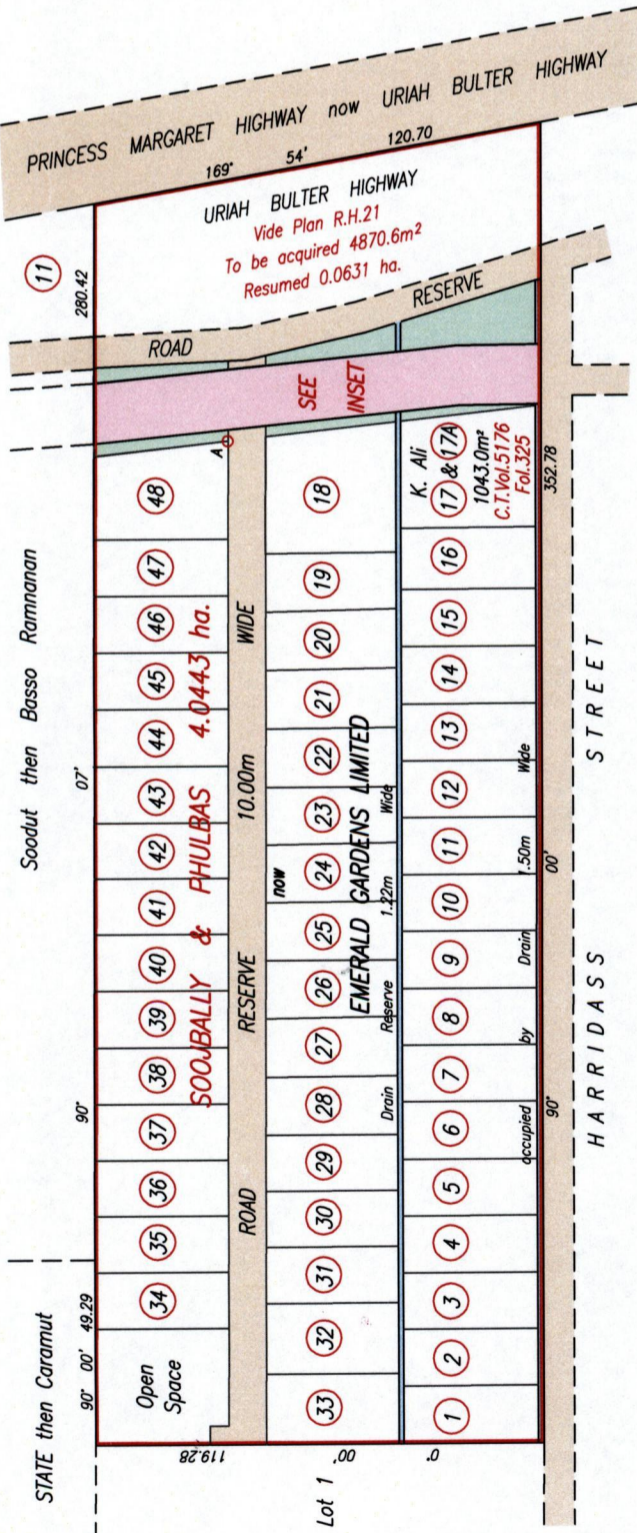


R.P.O. Vol. 58 Fol. 479  
C.T. Vol. 963 Fol. 271



GLM - Gas Line Marker  
Plan J.F.130  
Plan J.D.73  
A Ir. Id. N 1169244 Hand Held GPS +/- 5m  
E 672833 UTM proj. nap. 1955 datum

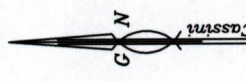
Approved: *[Signature]*  
Director of Surveys 2012.4.30

SCALE 1/2000  
Distances are in metres

○ Denotes Iron found unless otherwise stated  
Bearings are Cassini Grid based on Solar Observations  
PLAN of a Parcel of land coloured pink in the Ward of Cunupia  
Containing one thousand eight hundred and eighty six point two square metres  
Surveyed by me with due authority in February 2012  
In accordance with Regulation 25 (1) of the Land Surveyors' Regulations 1998,  
I certify that this plan is correct.

Checked By: *[Signature]* 15.04.17  
Entered on: .....  
*Winston Ramcharan*  
Trinidad & Tobago Land Surveyor 29<sup>th</sup> March 2012

Cadastral Sheet D.2.D 23F  
4/a  
Ward of Cunupia  
County of Caroni  
Emerald Gardens, Warrentville

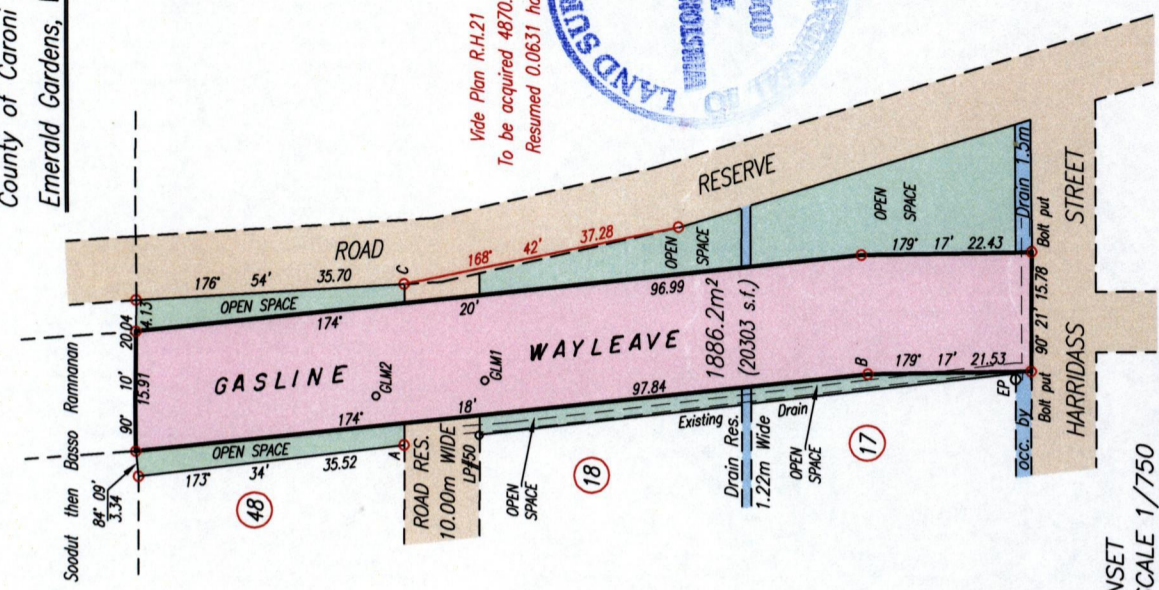


1395

Vide Plan R.H.21  
To be acquired 4870.6m  
Resumed 0.0631 ha.



216



INSET  
SCALE 1/750

Station	Bearing	Distance	Station
A	172° 47'	10.03	LP#50
A	141° 40'	13.70	GLM1
A	59° 58'	7.54	GLM2
B	182° 14'	19.45	EP
A	90° 12'	21.32	C

Lot No.33      Vol.4853 Fol.87      660.9m<sup>2</sup>      J.D. Goonieram  
Lot No.18      Vol.4757 Fol.383      1144.7m<sup>2</sup>      F. & A. Mohammed



13915/216

1300

015