

1395

1395/11

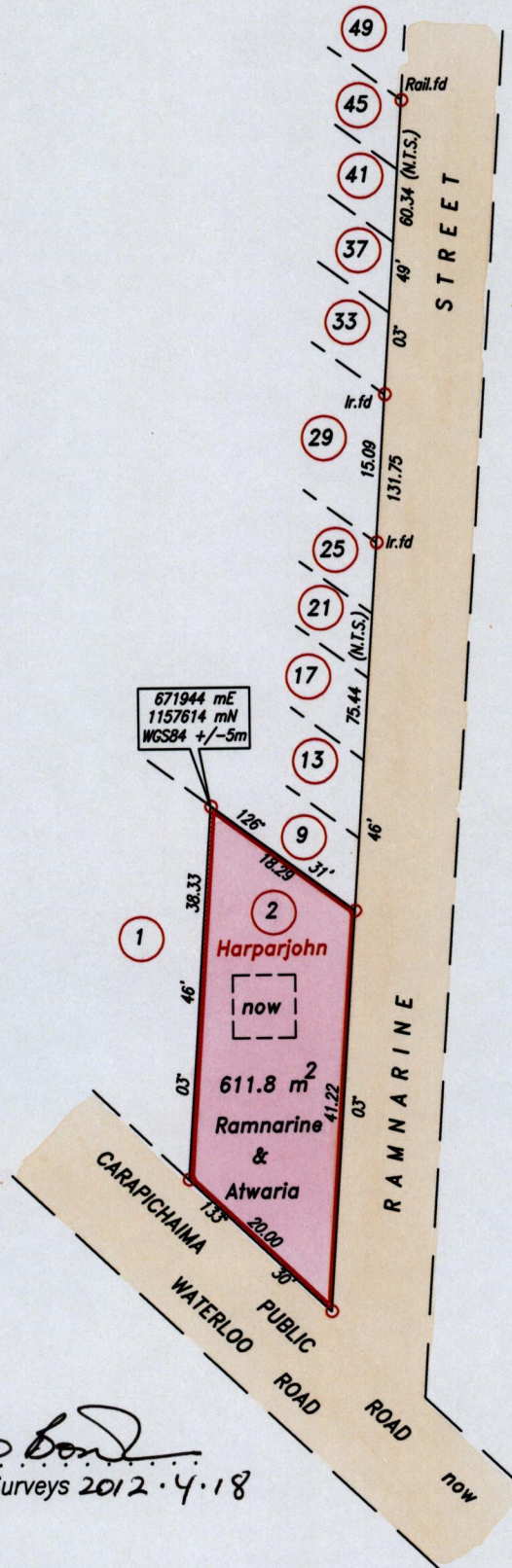
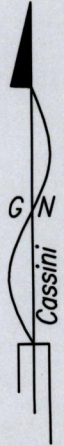
211

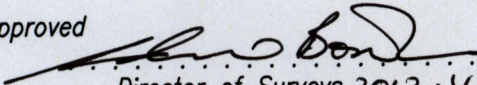
R.P.O. Vol. 18 Fol. 95  
C.T. Vol. 21 Fol. 233  
C.T. Vd 5601 Fol. 243

Cadastral Sheet D.12.C. 33F  
4/a  
Ward of Chaguanas  
County of Caroni

BANK VILLAGE

Vide: Plan B.E.14  
Bk.1019 Fol.146



Approved   
Director of Surveys 2012.4.18

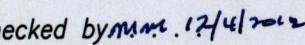


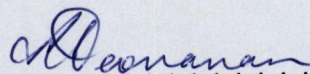
Coordinates obtained from hand held G.P.S.

SCALE 1:750

Distances are in metres

○Denotes Iron put except where otherwise stated  
Bearings are based on Solar Observations  
PLAN of a Parcel of land coloured pink in the Ward of Chaguanas  
Containing six hundred and eleven point eight square metres  
Surveyed by me, with due authority, in April 2010.  
In accordance with Regulation 25 (1) of the Land Surveyors' Regulations 1998,  
I certify that this plan is correct.

Checked by  12/4/2012



Entered on . . . . .

Trinidad & Tobago Land Surveyor. . . . . 1st March 2012.  
PATH = ADA004 D./DEO/BHARAT SINGH DWG.